









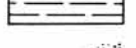


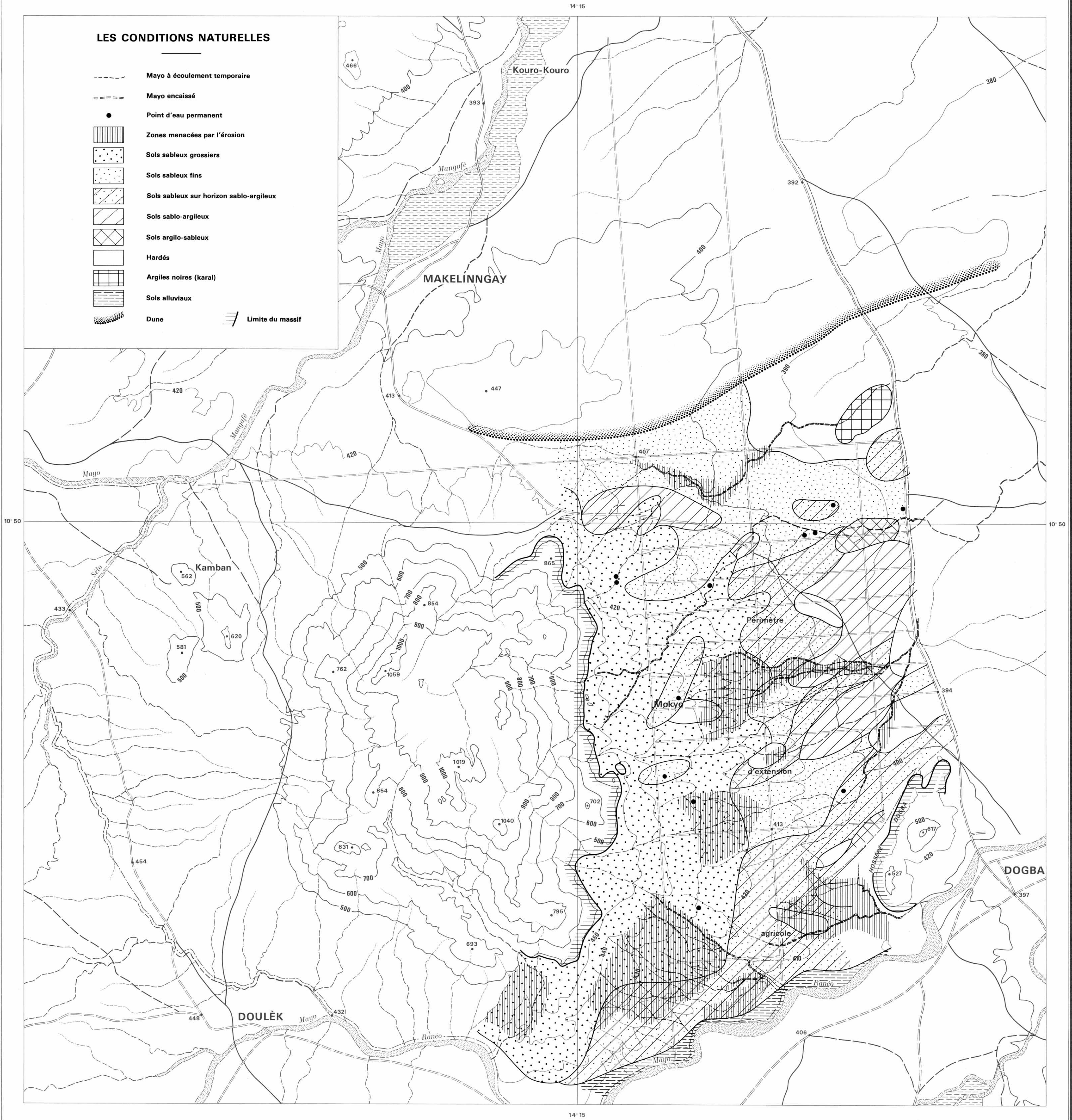
# CASIER DE MOKYO

Dressée par J. BOUTRAIS

CARTE N° 8

## LES CONDITIONS NATURELLES

-  Mayo à écoulement temporaire
-  Mayo encaissé
-  Point d'eau permanent
-  Zones menacées par l'érosion
-  Sols sableux grossiers
-  Sols sableux fins
-  Sols sableux sur horizon sablo-argileux
-  Sols sablo-argileux
-  Sols argilo-sableux
-  Hardés
-  Argiles noires (karal)
-  Sols alluviaux
-  Dune
-  Limite du massif



ECHELLE: 1/25 000

0 1 2 km

01156

SERVICE CARTOGRAPHIQUE DE L'O.R.S.T.O.M. - M. Danard - 1972