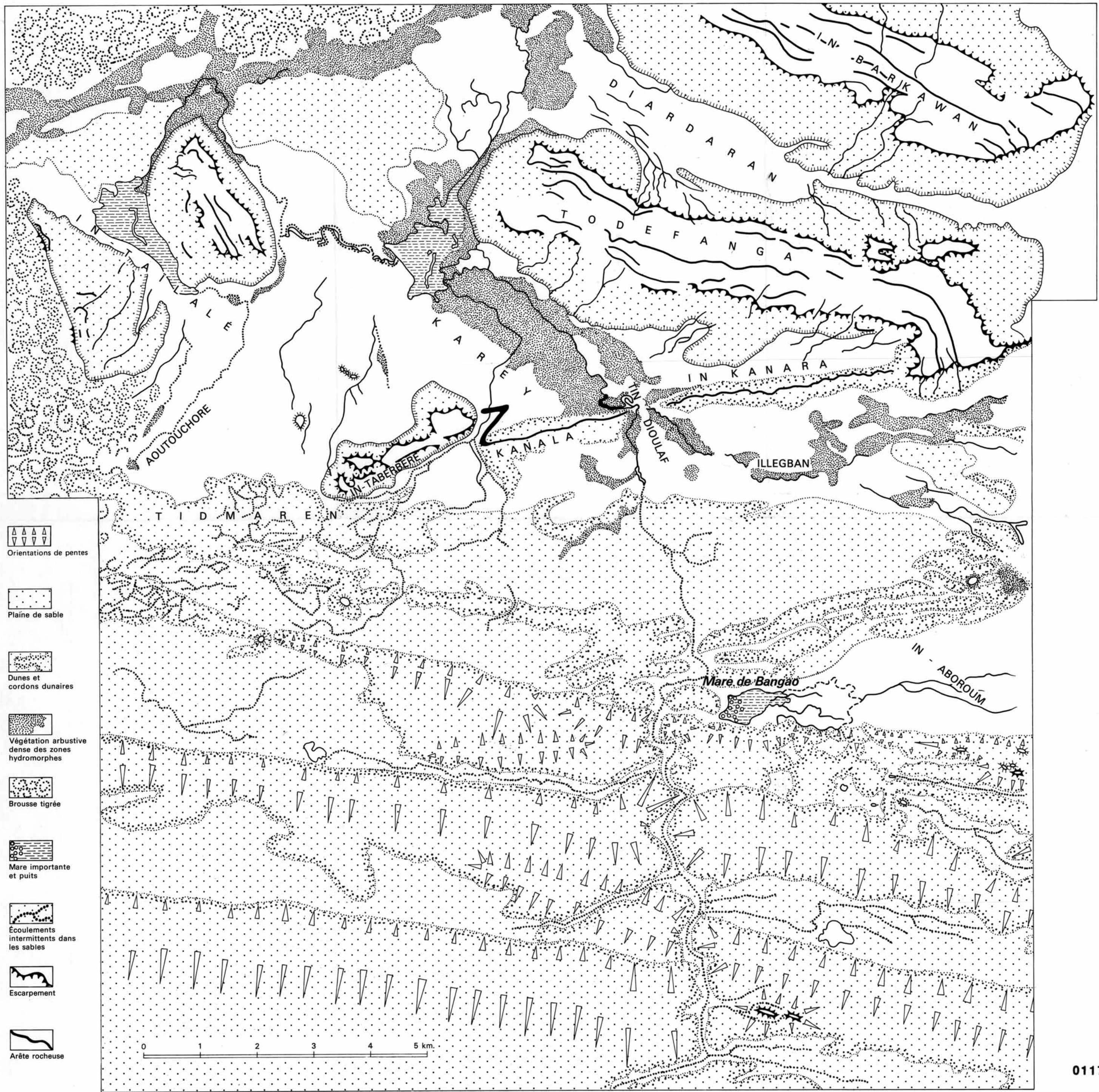
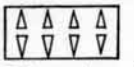


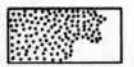







AD04 (CAN
01171

II. BANGAO : CROQUIS TOPOGRAPHIQUE RÉALISÉ D'APRÈS PHOTOS I.G.N. A 1/50 000 (Mission ND-30-XVIII)



-  Orientations de pentes
-  Plaine de sable
-  Dunes et cordons dunaires
-  Végétation arbustive dense des zones hydromorphes
-  Brousse tigrée
-  Mare importante et puits
-  Écoulements intermittents dans les sables
-  Escarpement
-  Arête rocheuse