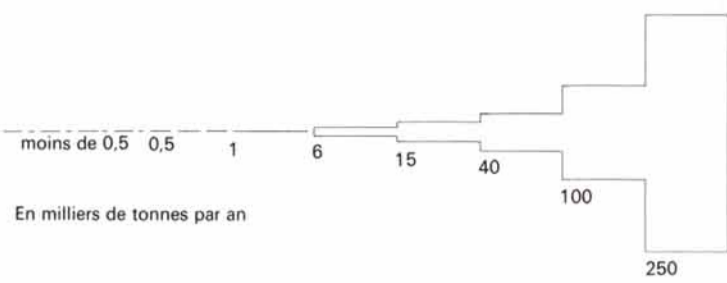
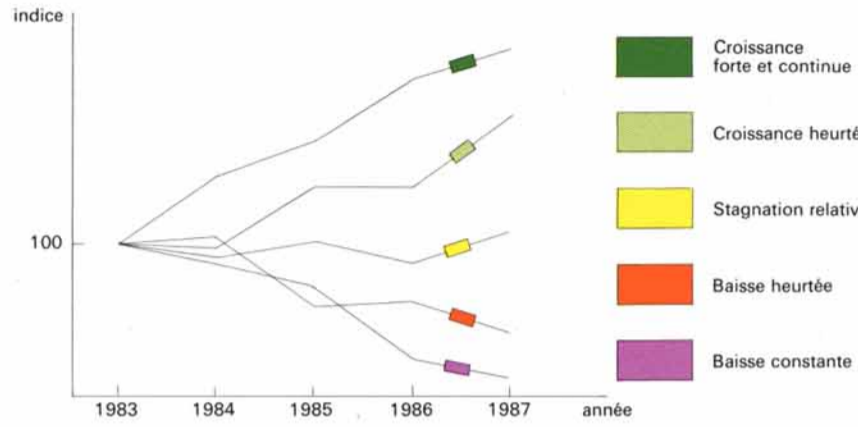


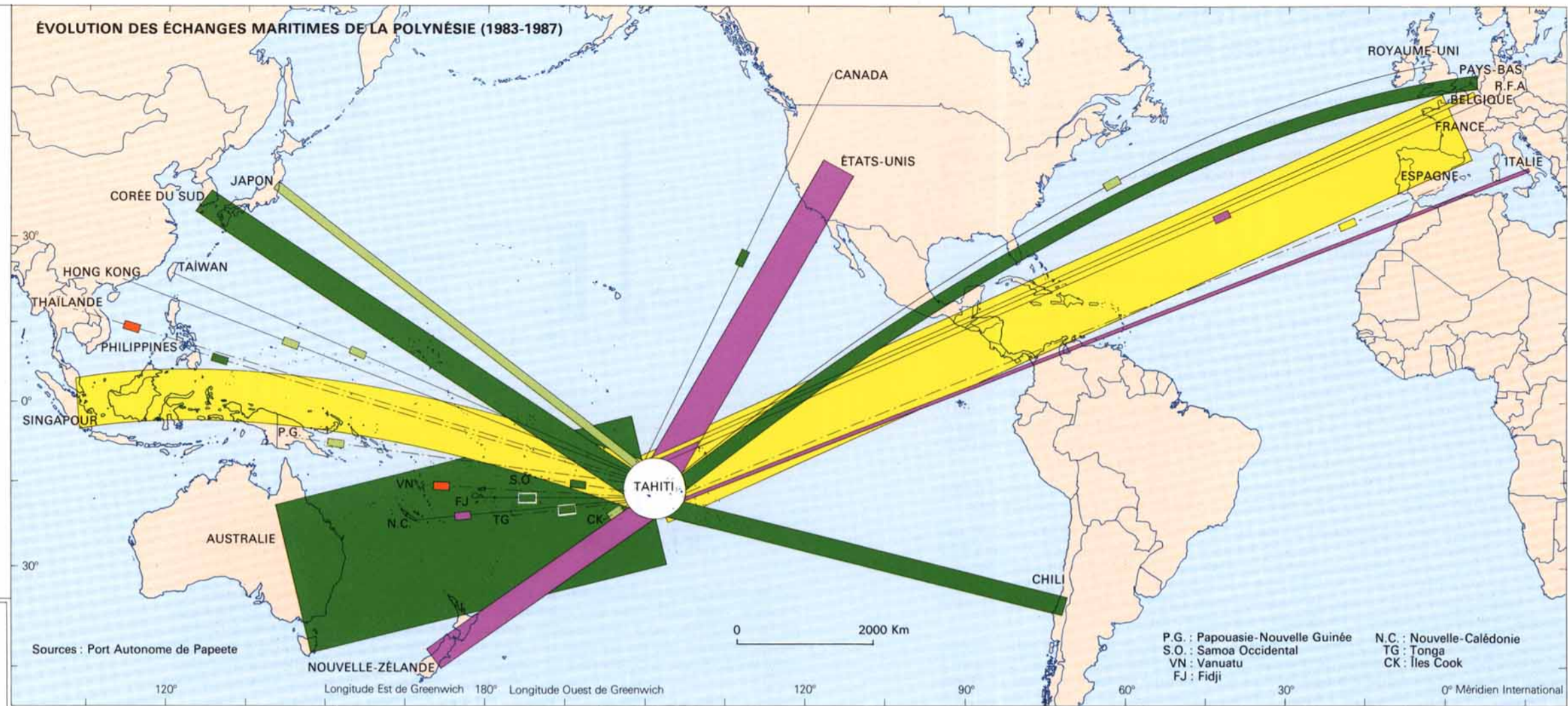
FLUX DES MARCHANDISES DU TRAFIC INTERNATIONAL DE PAPEETE (POIDS)



TYPE D'ÉVOLUTION DU TRAFIC ENTRE 1983 ET 1987



ÉVOLUTION DES ÉCHANGES MARITIMES DE LA POLYNÉSIE (1983-1987)

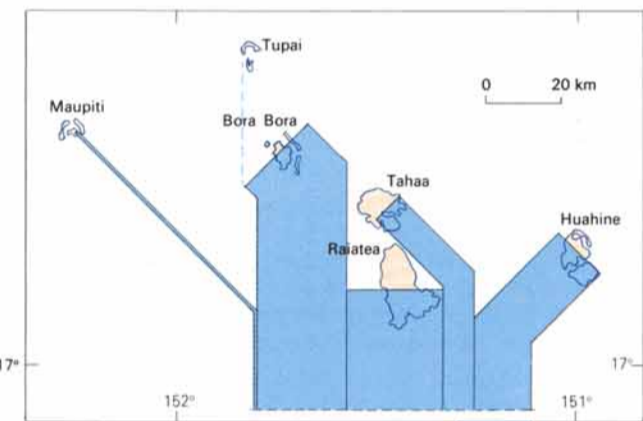


Sources : Port Autonome de Papeete

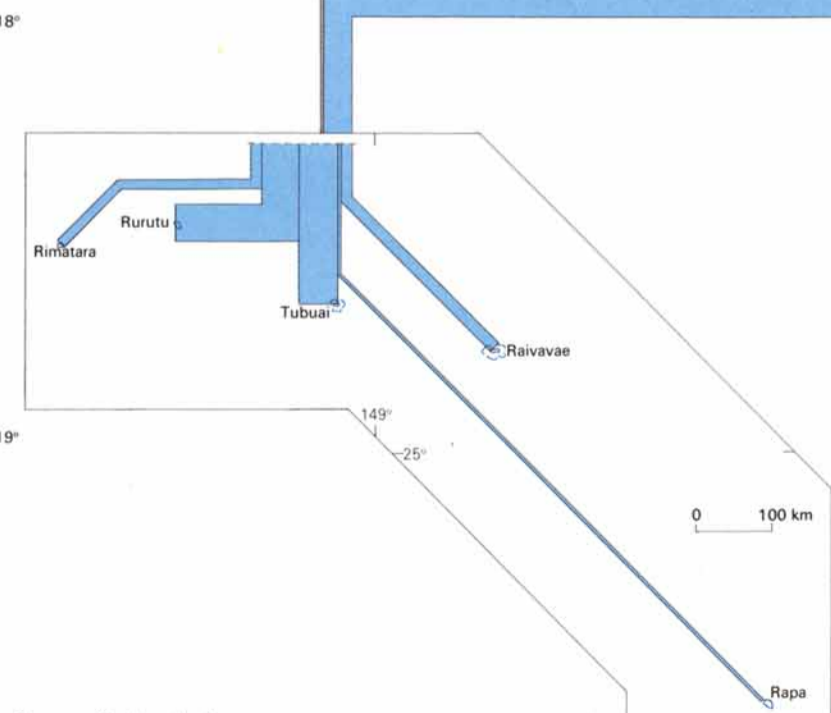
0 2000 Km

P.G. : Papouasie-Nouvelle Guinée
S.O. : Samoa Occidentale
VN : Vanuatu
FJ : Fidji
N.C. : Nouvelle-Calédonie
TG : Tonga
CK : Îles Cook

FRET IDENTIFIÉ DE PAPEETE VERS LES ÎLES EN 1987

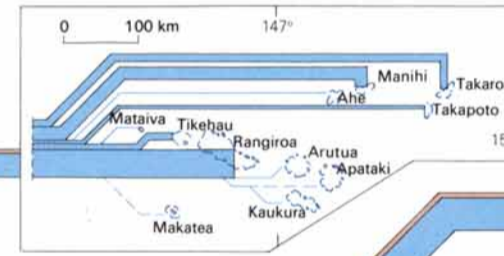


0 20 km

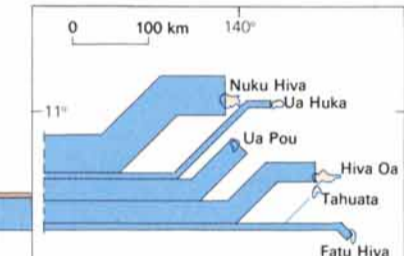


Sources : Services des Douanes
Services des Transports Maritimes Interinsulaires

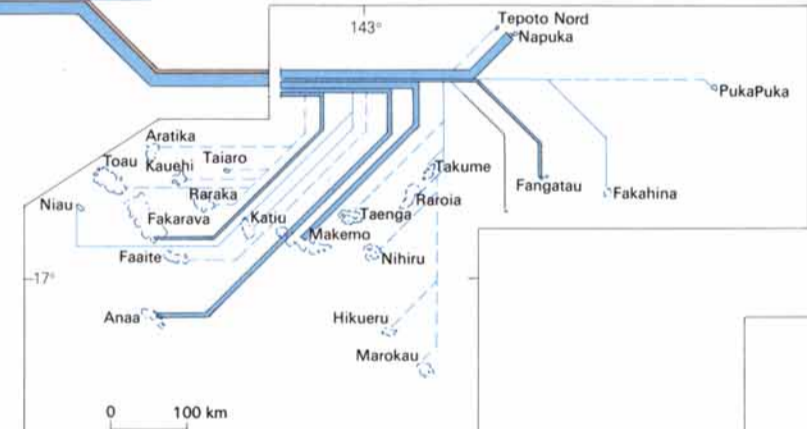
152° 151° 150° 149° 148° 147° 146° 145°



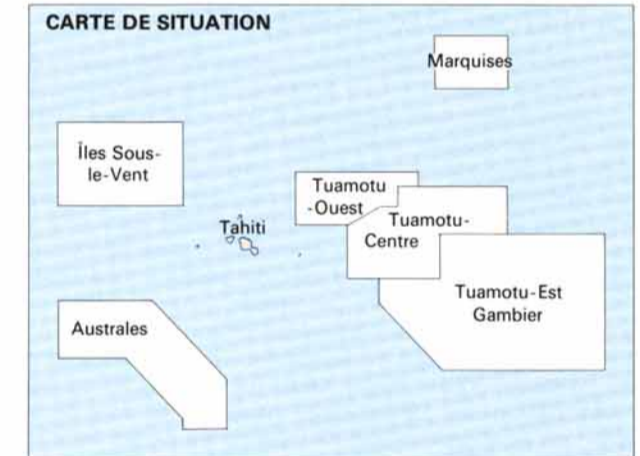
0 100 km 147° 15°



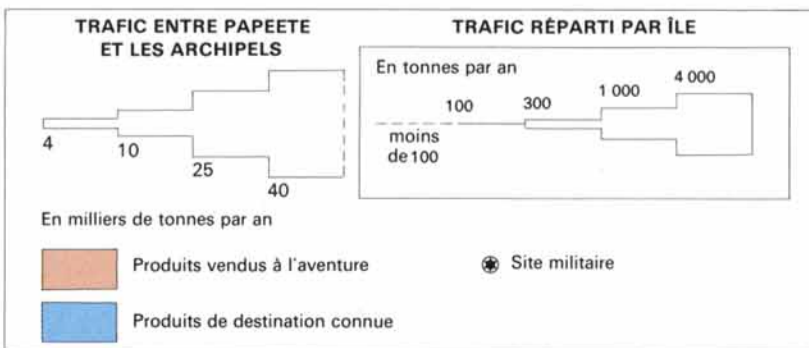
0 100 km 140° 11°



0 100 km 143° 17°



0 100 km 139° 20°



En milliers de tonnes par an

En tonnes par an

Produits vendus à l'aventure Site militaire

Produits de destination connue