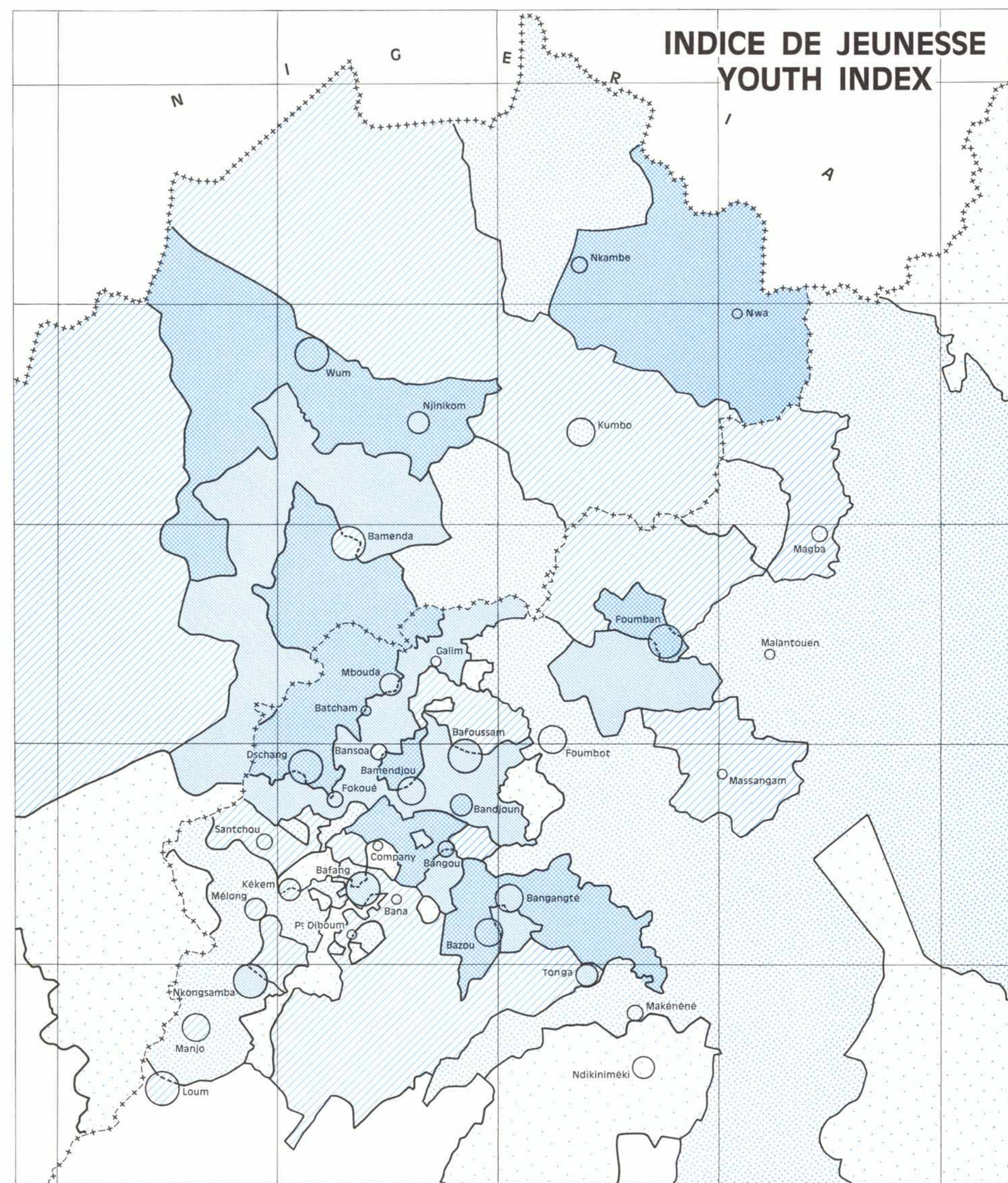


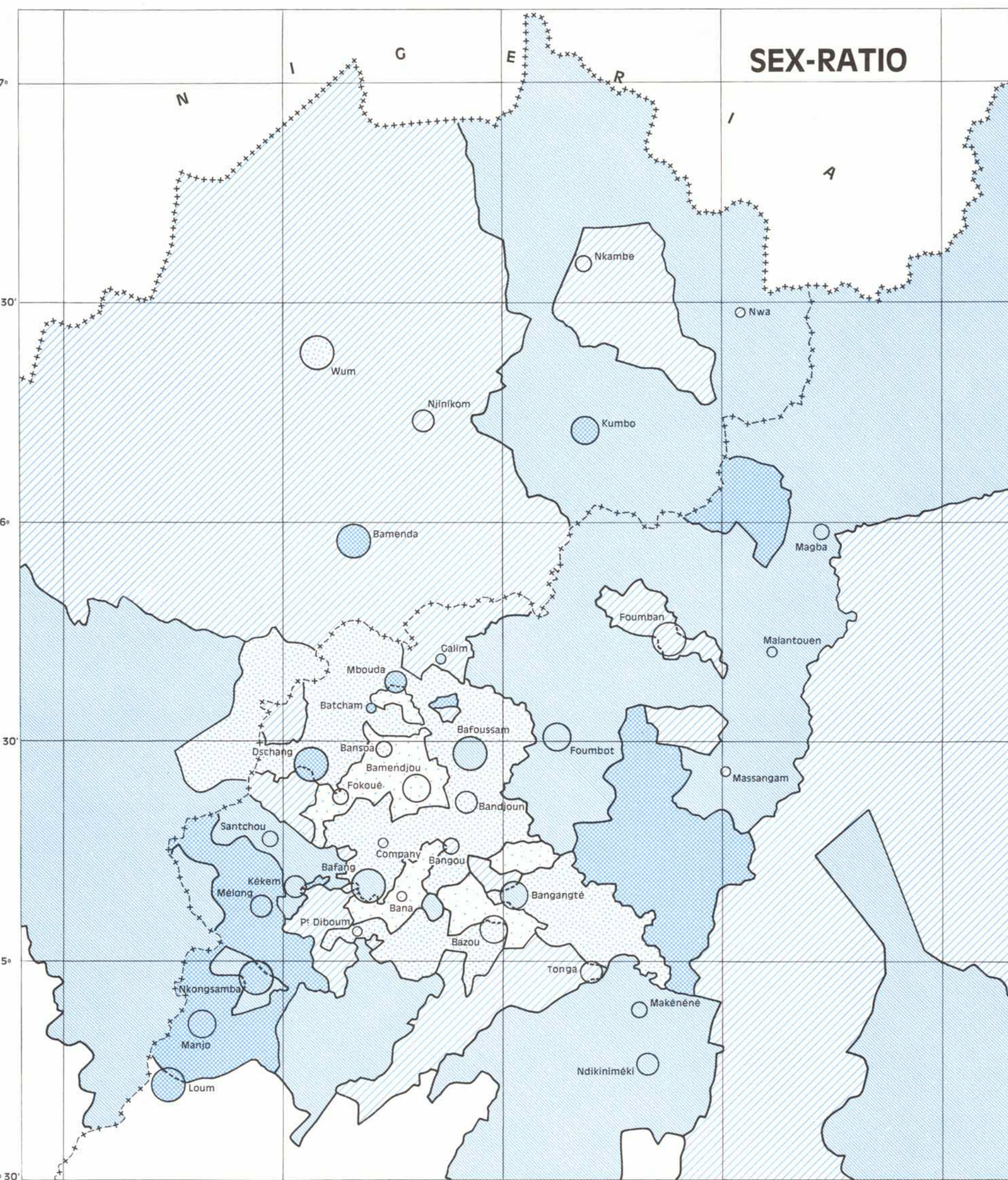

# ATLAS RÉGIONAL OUEST 2 DÉMOGRAPHIE

J. CHAMPAUD

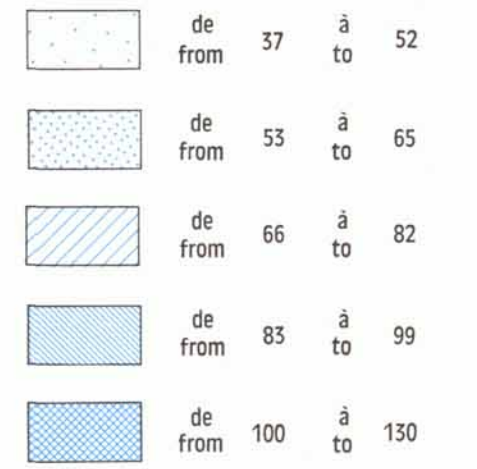
# REGIONAL ATLAS WEST 2 DEMOGRAPHY



Nombre d'enfants de moins de 15 ans pour 100 habitants  
Number of children under 15 years per 100 inhabitants




Nombre d'adultes masculins (15 ans et plus) pour 100 Femmes  
Number of male adults (15 years and over) per 100 female



Ta = Tn - Tm Taux d'accroissement naturel  
Rate of natural growth

4,94 Tn Taux de natalité (%) Birth rate  
2,72 Tm Taux de mortalité (%) Death rate



Wum Bourg

Au Cameroun Occidental, la strate "Bourgs" comprend 9 localités dont 5 figurent sur la carte.

In West Cameroon, the strata "Bourgs" includes 9 localities 5 of which are on this map.

Tn = 5,17 Tm = 2,18

Au Cameroun Oriental, la strate "Bourgs" comprend 8 localités dont 7 figurent sur la carte.

In East Cameroon, the strata "Bourgs" includes 8 localities 7 of which are on this map.

Tn = 3,6 Tm = 1,2

Fomban Ville Town

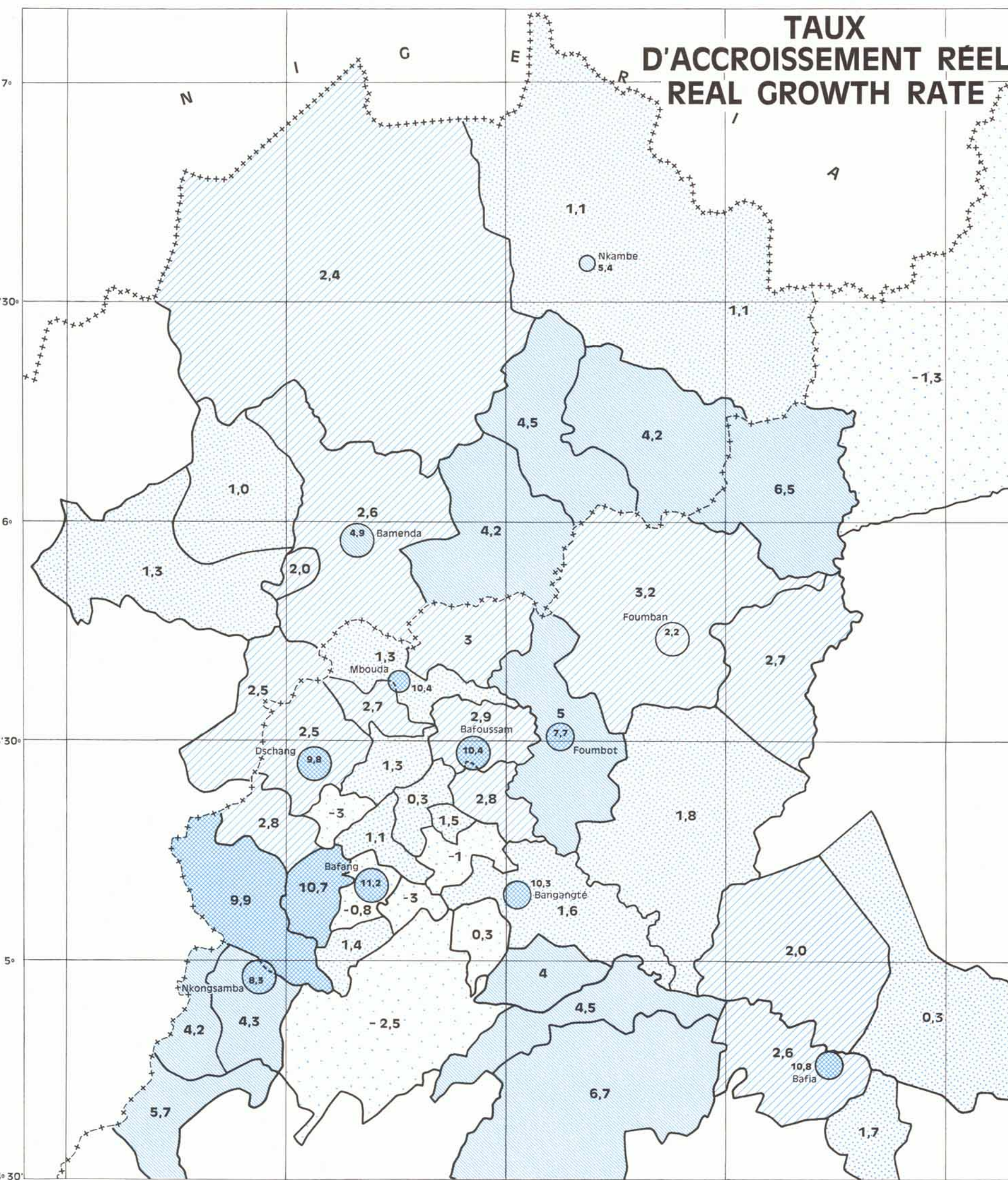
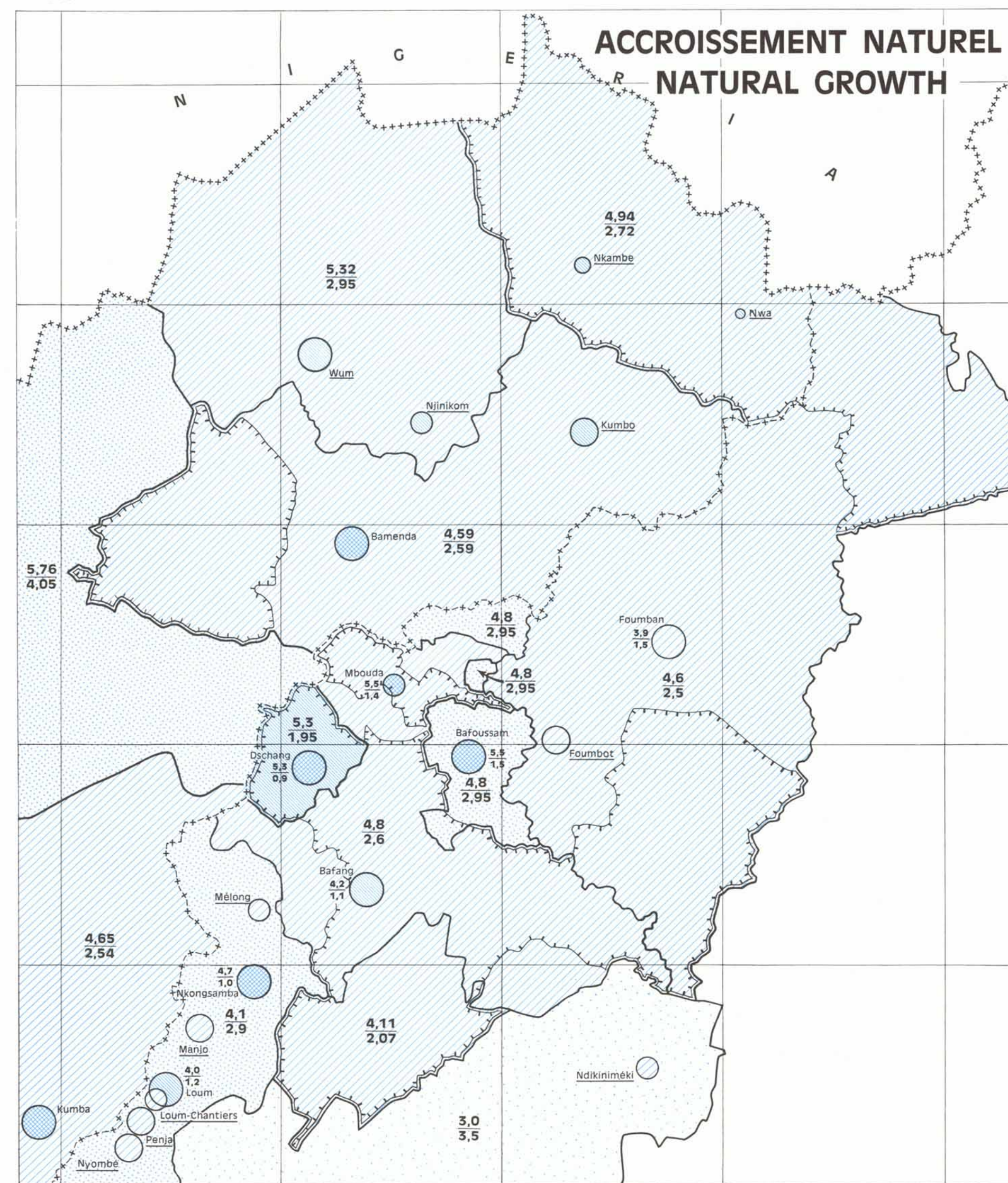
Au Cameroun Occidental, Bamenda et Kumba font partie d'une strate comprenant 6 villes.

In West Cameroon, Bamenda and Kumba belong to a strata of 6 towns.

Tn = 4,88 Tm = 1,24

Principales zones d'émigration (accroissement naturel > accroissement réel)  
Main emigration areas (natural growth > real growth rate)

Sources Origins  
La population du Cameroun Occidental (1964)  
The population of the West Cameroon and the neighboring departments (1965)



Moyenne sur 10 années  
Average on 10 years

