

ANOLICAR  
02295

REPUBLIQUE DE CÔTE D'IVOIRE

**BOUAKÉ** 1-8

**OCCUPATION AGRICOLE DU SOL**

echelle 1: 30 000






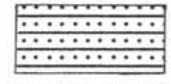


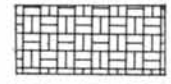









Fonds IGN - IGC1 1972 mis à jour sur le terrain

**LEGENDE**

02295

Atta Koffi

*respecter l'orientation des figures*

- |   |                         |  |   |   |                                  |
|---|-------------------------|--|---|---|----------------------------------|
|  | Cultures maraîchères    |  | Vergers   |  | Friches                          |
|  | Association manioc-mais |  | champs de cultures villageois (igname, maïs, légumes) |  | Zones marécageuses non cultivées |
|  | rizières                |  | élevage   |  | Surface urbanisée                |
|  | Coton                   |  | Zones arborées  |  | Hameaux de culture               |
|  | Cultures expérimentales |  | Forêts classées                                       |  | routes à praticité permanente    |
|   |                         |  |   |  | routes à praticité intermittente |

*Champs arborés?  
Manjimes*