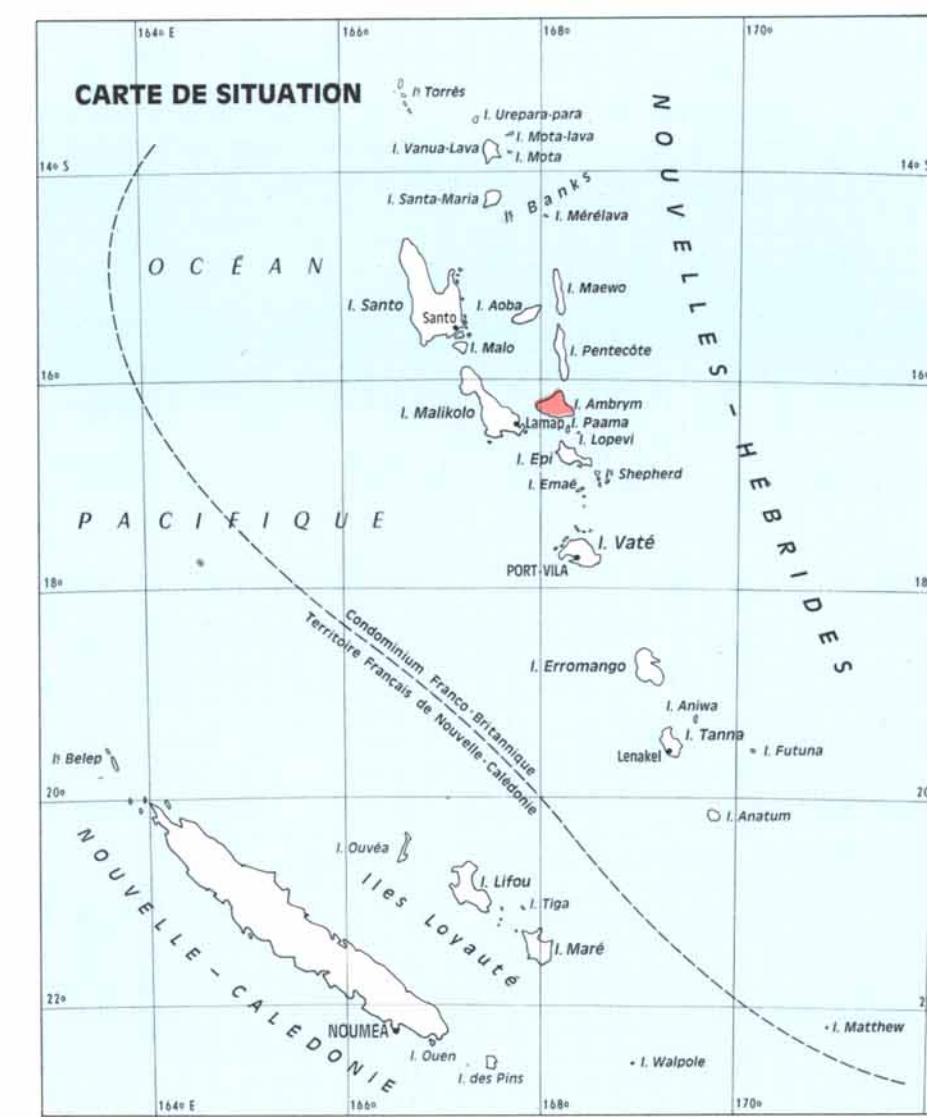
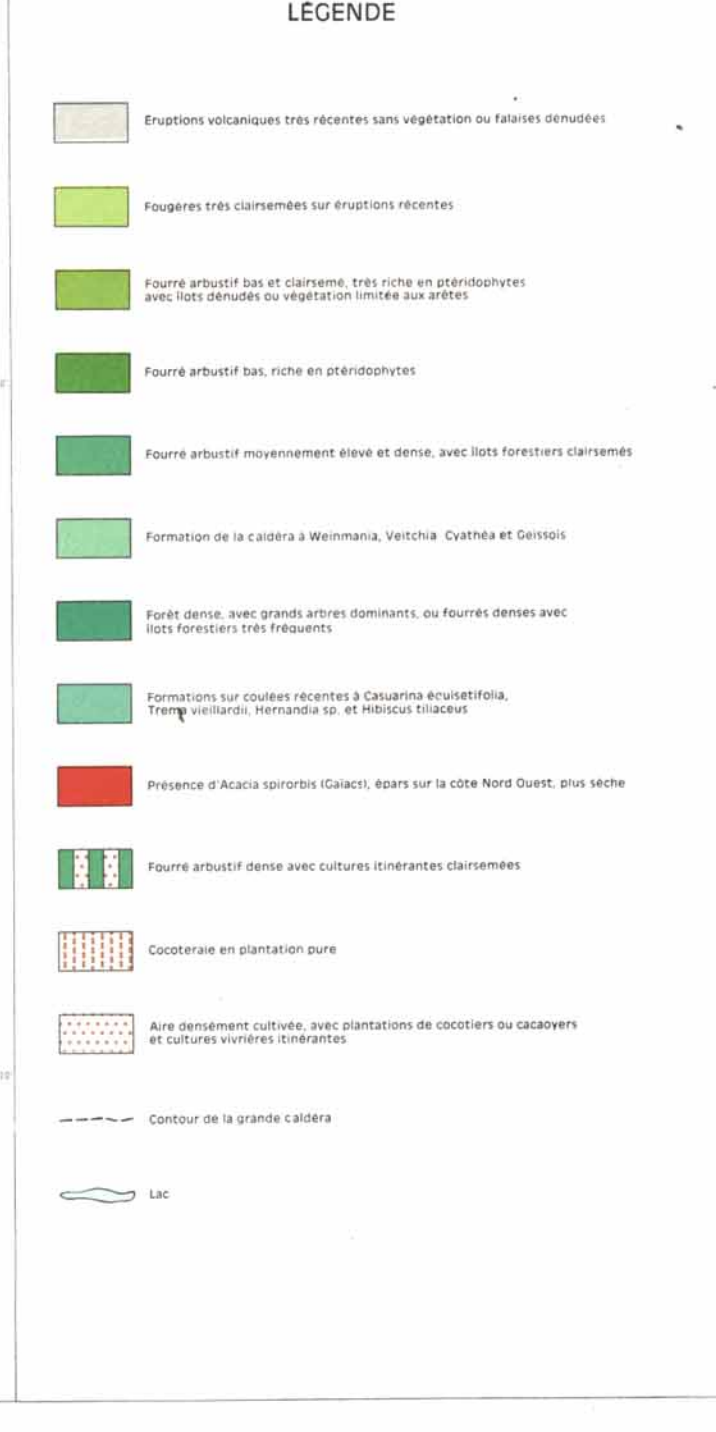
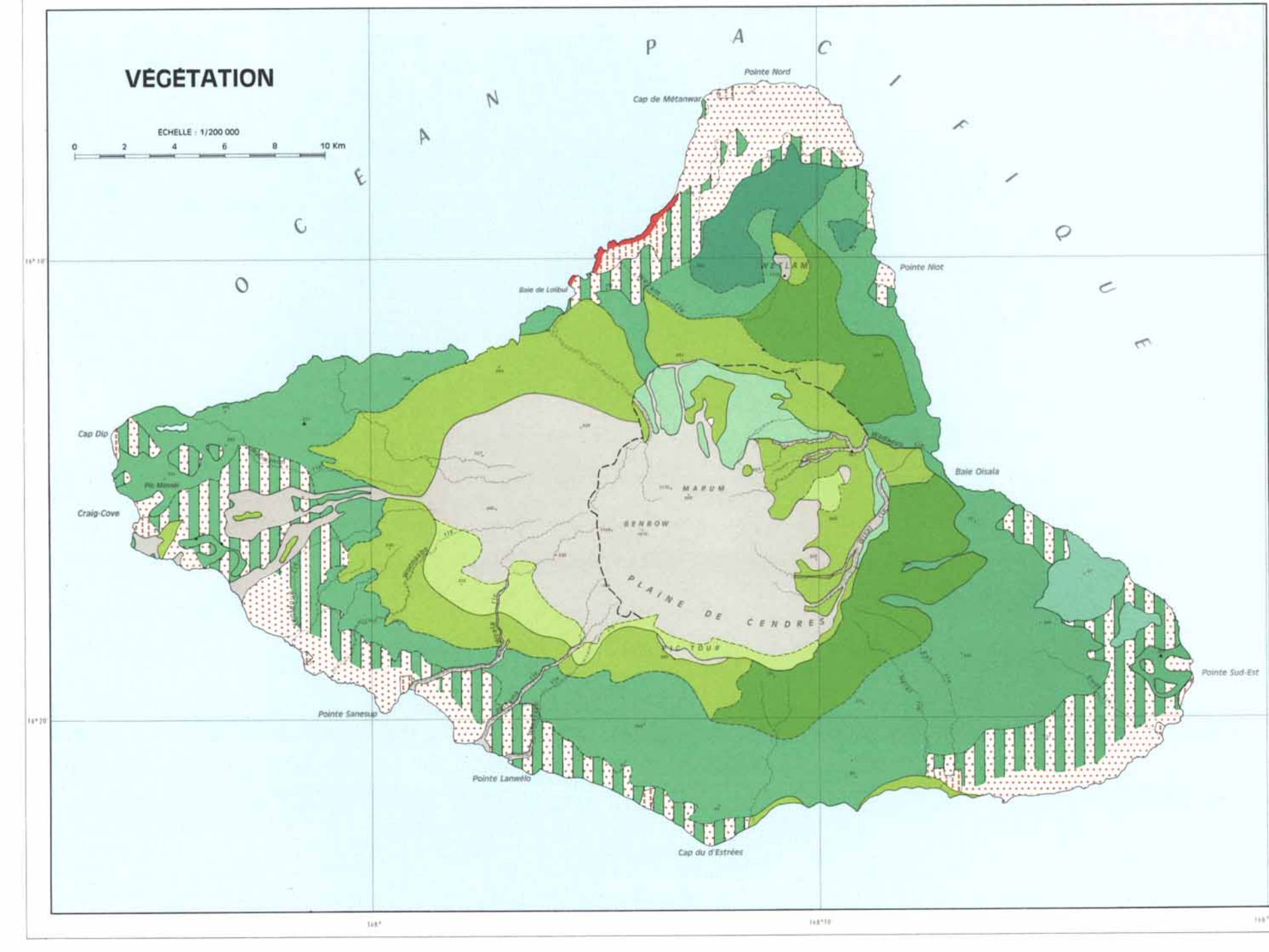
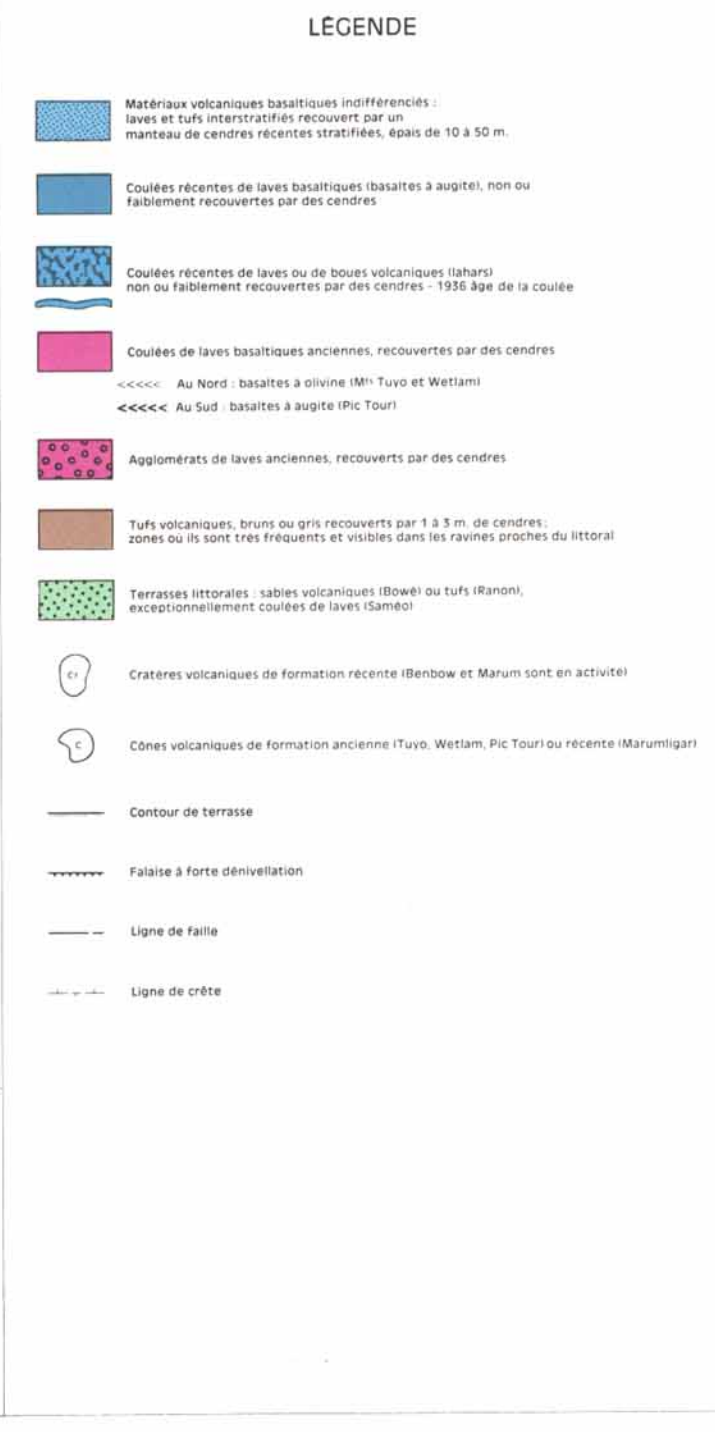
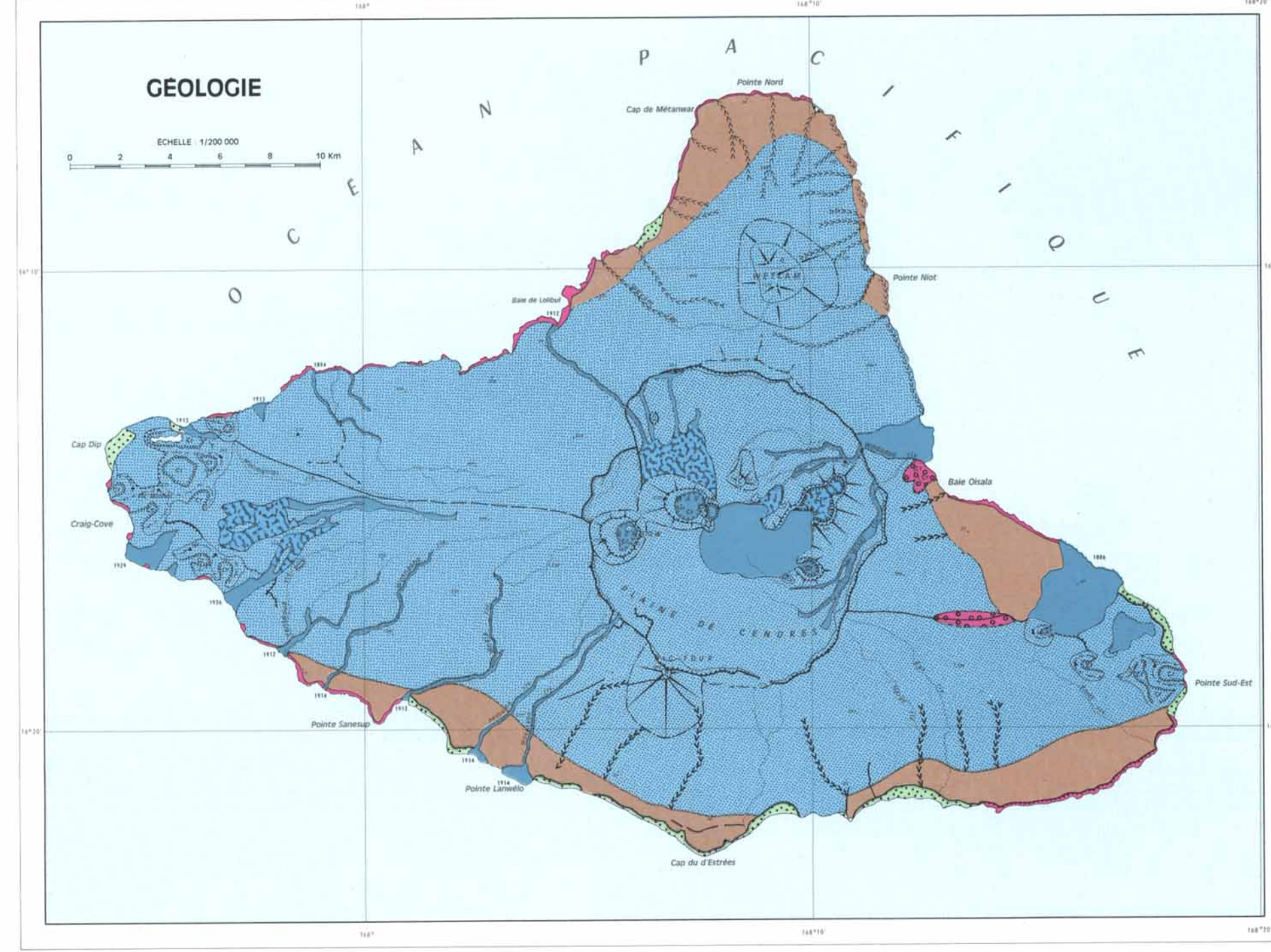
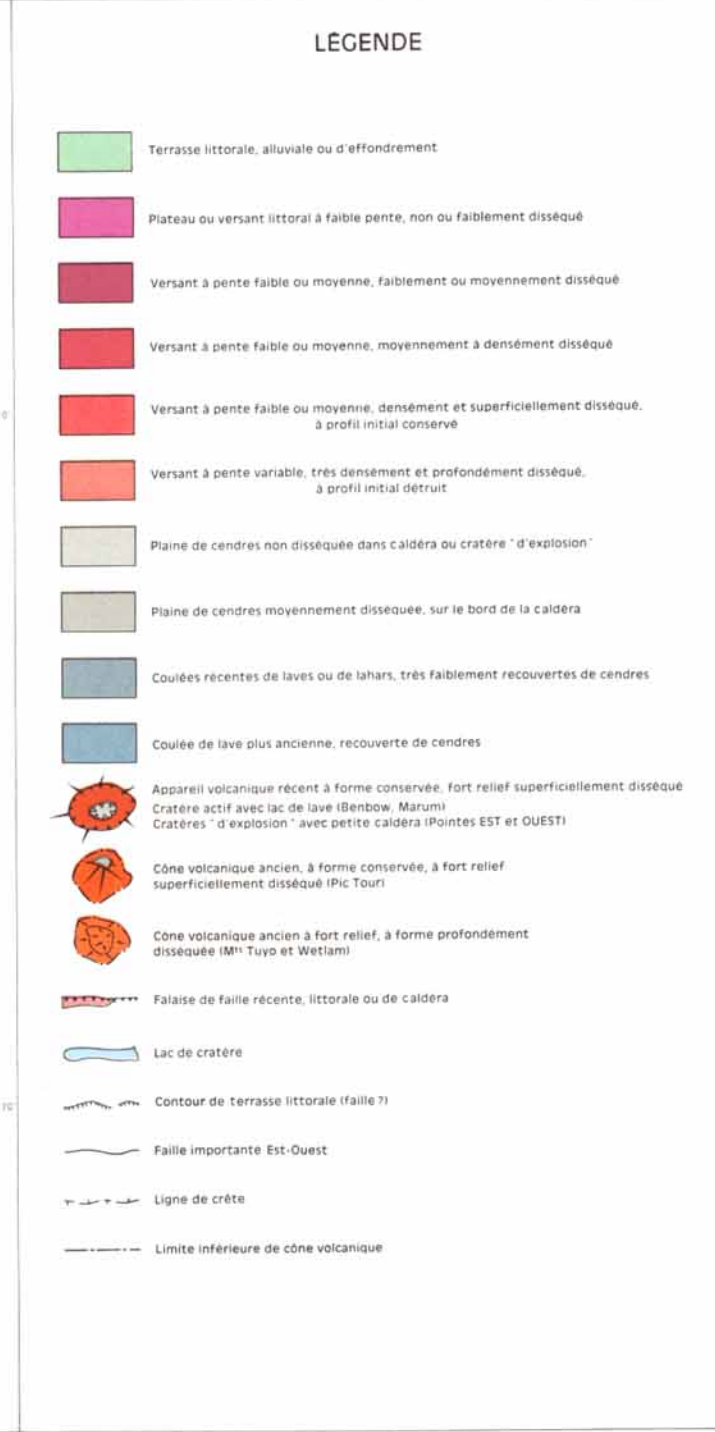
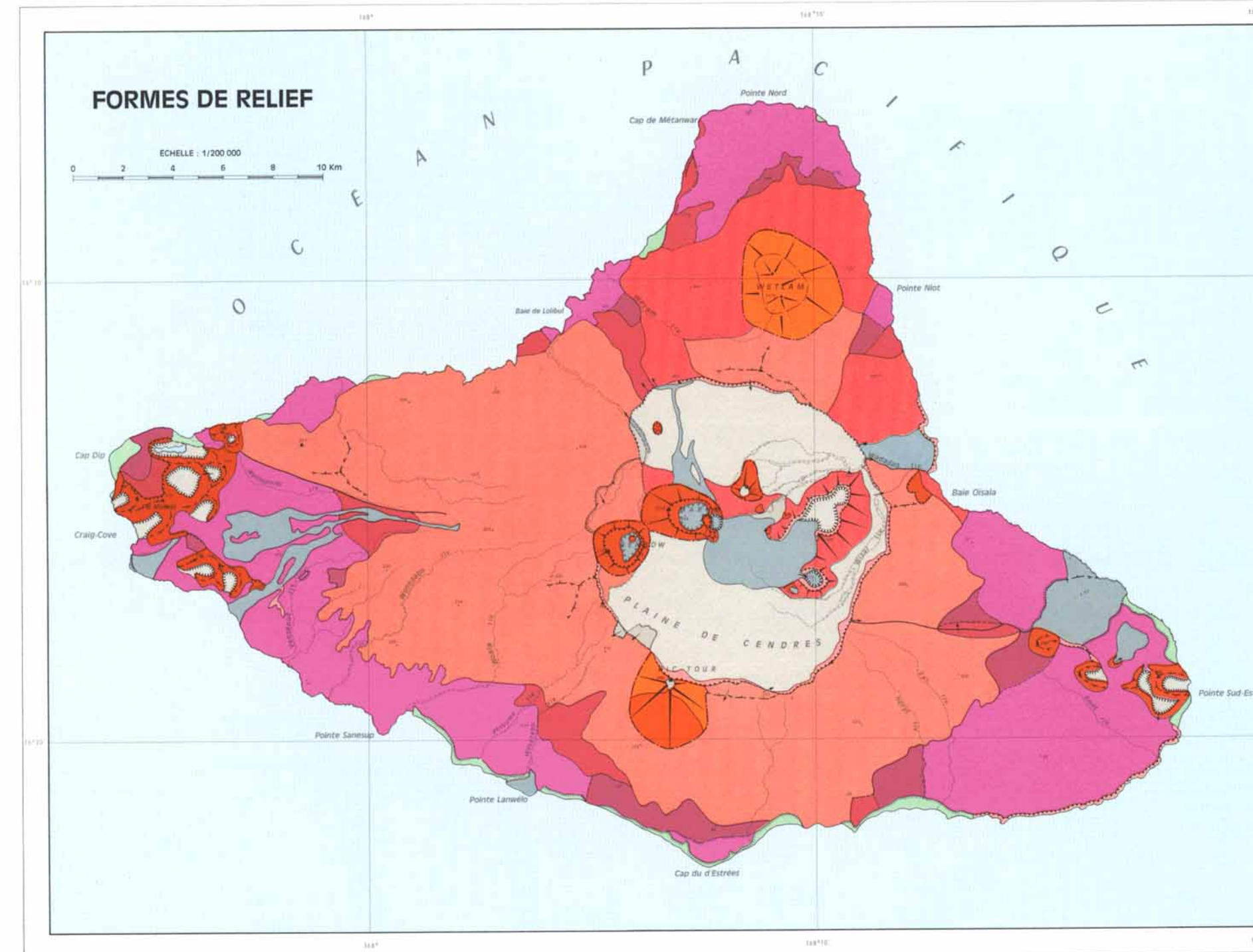


AMBRYM

P. QUANTIN

RÉPUBLIQUE FRANÇAISE
OFFICE DE LA RECHERCHE
SCIENTIFIQUE ET TECHNIQUE OUTRE-MER
CENTRE DE NOUMEA



REFERENCES
Carte de la Mélanésie à 1/100 000 I.G.N. Feuille n° 8
Photographies aériennes de l'Institut Géographique National - 1954
Pédologie : Prospections de P. QUANTIN - 1966
Géologie : Observations de P. QUANTIN - 1966
et celles de P. DION - 1965 et A. J. WARDEN - 1968
Formes de relief et Végétation : Observations de P. QUANTIN - 1966

