

# BATHYMETRIC MAP OF THE CENTRAL PART OF THE NORTH FIJI BASIN, SOUTHWEST PACIFIC

between 14° 20' S and 21° 50' S

## STARMER PROJECT

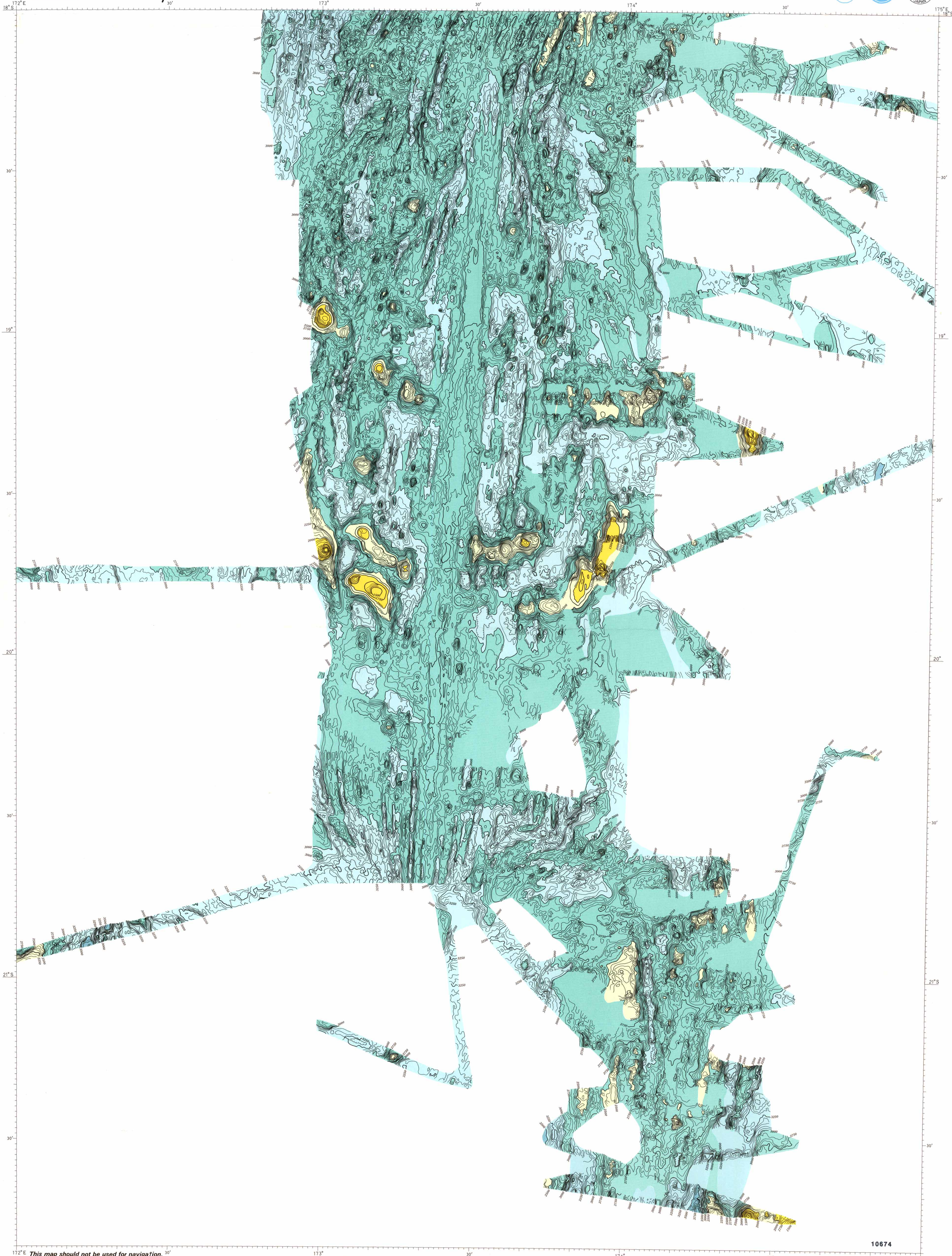
Heads of project: TETSURO URABE<sup>1</sup>, JEAN-MARIE AUZENDE<sup>2</sup>

Map processed by AKIRA ASADA<sup>3</sup>, MASAHIRO USHIJIMA<sup>3</sup>

1. Geological Survey of Japan, Higashi, Tsukuba 305, JAPAN

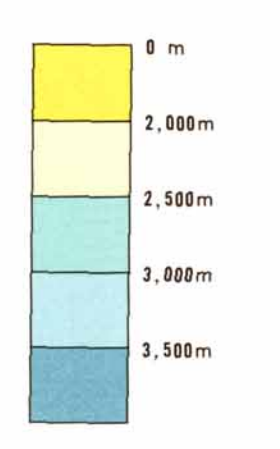
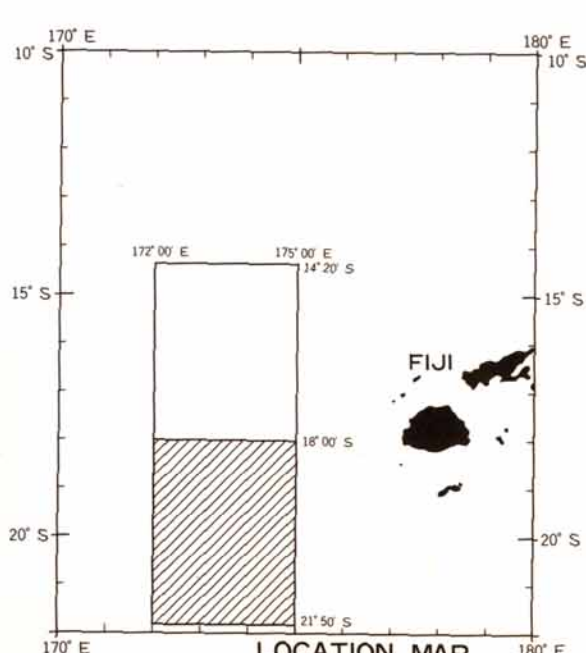
2. GDR "GEDO", IFREMER, Centre de Brest, BP 70,29280 PLOUZANÉ, FRANCE

3. Hydrographic Department, MSA JAPAN, 5-3-1, TSUKIJI, CHUOKU, TOKYO 104, JAPAN



10674

This map should not be used for navigation.



**Scale: 1/500,000**  
Lambert's Conformal Conic Projection  
(Standard Parallels 15° 35' S and 20° 35' S)  
Ellipsoid W.G.S. 72 and 84  
Contour interval: 50m

\*The STARMER project is a joint project between IFREMER and Science and Technology Agency of Japan for the general study of the rift systems in the Pacific Ocean.

### CRUISES

- A—SEAPSO 3, J.-M. AUZENDE<sup>1</sup> and J.-P. EISSEN<sup>2</sup>
- B—KAIYO 87, J.-M. AUZENDE<sup>1</sup> and E. HONZA<sup>1</sup>
- C—KAIYO 88, J.-M. AUZENDE<sup>1</sup>, E. HONZA<sup>1</sup> and E. RUELLAN<sup>1</sup>
- D—KAIYO 89, T. URABE<sup>1</sup>, P. MAILLET<sup>1</sup> and E. RUELLAN<sup>1</sup>
- E—YOKOSUKA 90, Y. OKUDA<sup>1</sup>, J.-M. AUZENDE<sup>1</sup> and J.-P. EISSEN<sup>2</sup>
- F—YOKOSUKA 91, T. URABE<sup>1</sup>, M. TANAHASHI<sup>1</sup>, E. RUELLAN<sup>1</sup> and J.-M. AUZENDE<sup>1</sup> (SHINKAI6500)

### CHIEF SCIENTISTS

- 1. IFREMER, Centre de Brest, B.P.70, 29280 Plouzané, FRANCE.
- 2. ORSTOM, B.P.A5, Nouméa Cedex, Nouvelle-Calédonie.
- 3. Geological Survey of Japan, Higashi, Tsukuba 305, JAPAN.
- 4. CNRS, Institut de Géodynamique, rue A. Einstein, Sophia Antipolis, 06560 Valbonne, FRANCE.

### DATA SOURCES

- A—M.-P. Caprais, P. Gente, S. Gueuley, F. Harmegnies, Y. Lagabrielle, A. Lapouille, C. Lefevre, P. Maillet, J.-P. Mazé, H. Ondreas, A. Schaa, R. Singh.
- B—X. Boespflug, S. Dec, J.-P. Eissen, J. Hashimoto, P. Huchon, J. Ishibashi, Y. Iwabuchi, P. Jarvis, M. Joshima, K. Kisimoto, Y. Kuwahara, Y. Lafoy, T. Matsumoto, J.-P. Maze, K. Mitsuizawa, H. Momma, T. Naganuma, Y. Nojiri, S. Ohta, K. Otsuka, Y. Okuda, H. Ondreas, A. Ohtsuki, E. Ruellan, M. Sibuet, M. Tanahashi, T. Tanaka, T. Urabe.
- C—S. Dutt, J. Hashimoto, Y. Iwabuchi, P. Jarvis, D. Jollivet, M. Joshima, K. Kisimoto, T. Kawai, T. Kawamoto, Y. Lafoy, T. Matsumoto, K. Mitsuizawa, T. Naganuma, J. Naka, K. Otsuka, A. Ohtsuki, B. Rao, M. Tanahashi, T. Tanaka, J.-S. Temakov, T. Urabe, T. Vevau, T. Yokokura.
- D—V. Bendel, J. Butscher, J.-P. Eissen, K. Fujikura, Y. Iwabuchi, Y. Join, M. Joshima, K. Kisimoto, Y. Lafoy, M. Le Bris, K. Marumo, T. Matsumoto, H. Matsuura, K. Mitsuizawa, H. Momma, J. Naka, S. Nakada, Y. Nojiri, M. Nokin, K. Otsuka, C. Pratt, A. Simpson, M. Tanahashi, T. Tanaka, T. Yokokura.
- E—V. Bendel, J.-P. Glabirni, K. Fujikura, E. Gracia, K. Hirose, Y. Iwabuchi, M. Joshima, K. Kisimoto, Y. Lafoy, Y. Lagabrielle, P. Maillet, K. Marumo, T. Matsumoto, K. Mitsuizawa, H. Momma, M. Monzier, H. Mukai, J. Naka, Y. Nojiri, A. Ortega-Osorio, E. Ruellan, M. Tanahashi, E. Tupua, K. Yamaguchi.
- F—V. Bendel, A. Fiata-Medioni, K. Fujikura, E. Gracia, D. Grimaud, P. Geistdoerfer, J. Ishibashi, M. Joshima, K. Kisimoto, S. Kojima, P. Maillet, T. Matsumoto, K. Mitsuizawa, M. Murali, J. Naka, P.-H. Nargeolet, Y. Nojiri, S. Ohta, V. Pranal, C. Pratt.

Compiled by the Hydrographic Department, M. S. A., Japan in March 1992 under the Special Coordination Funds for Promoting Science and Technology.