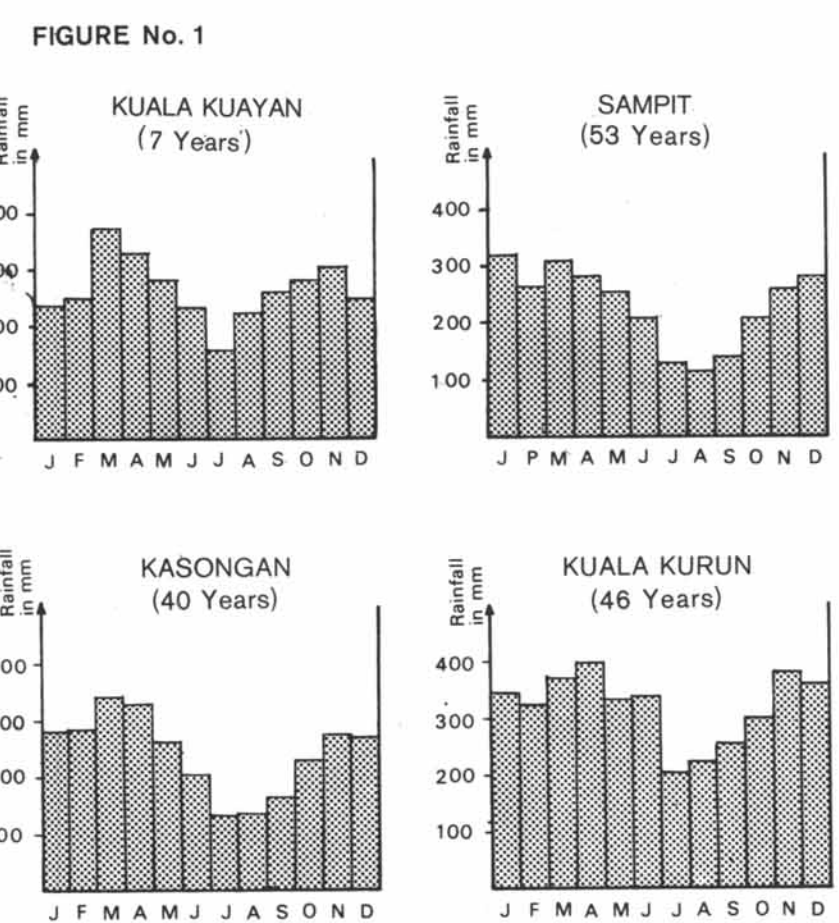
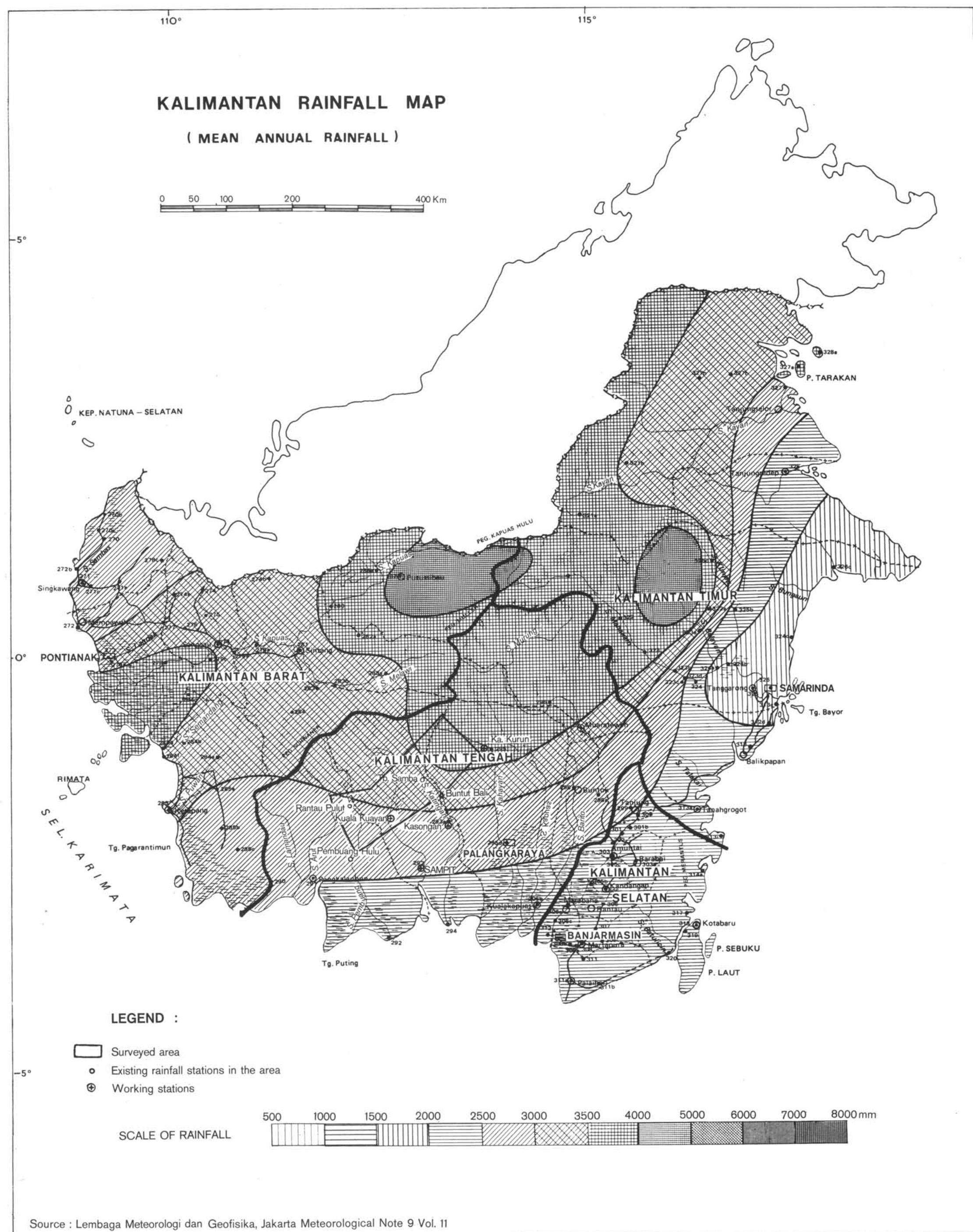


HYDRO-METEOROLOGICAL DATA



MONTHLY RAINFALL VARIATION DIAGRAMS

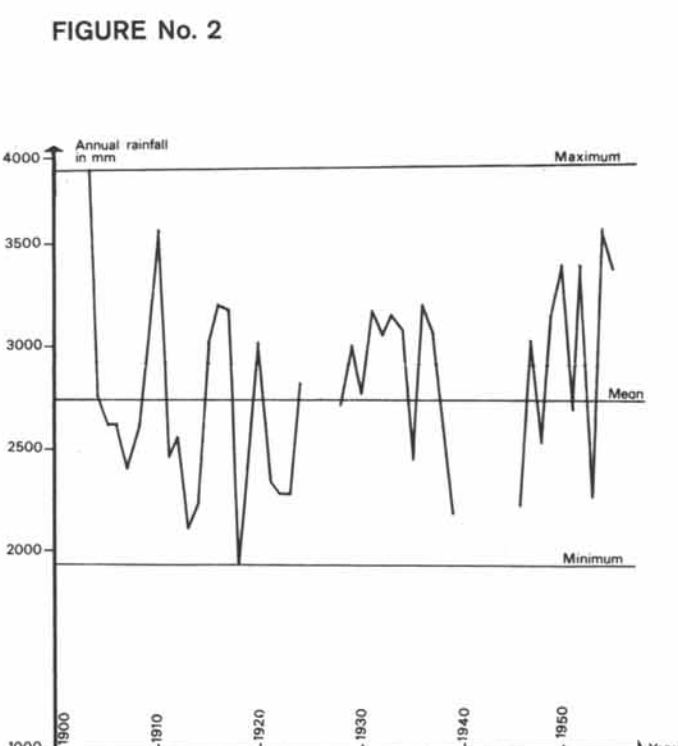
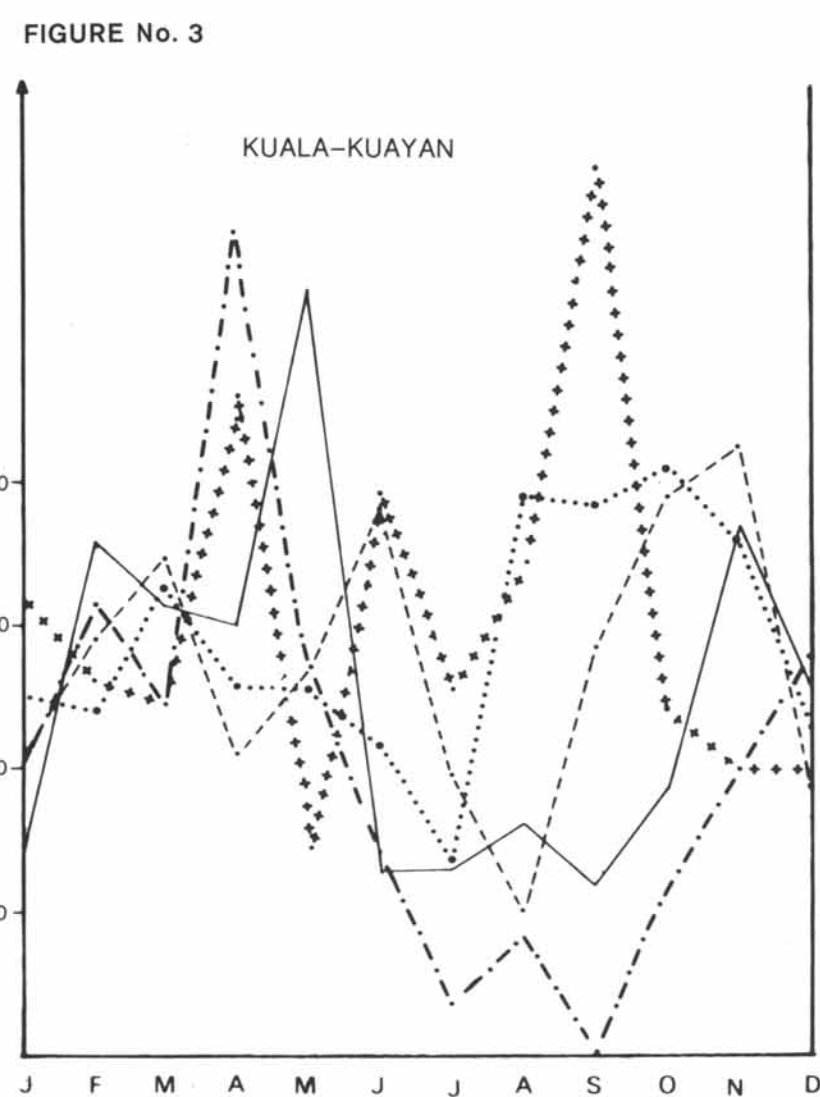
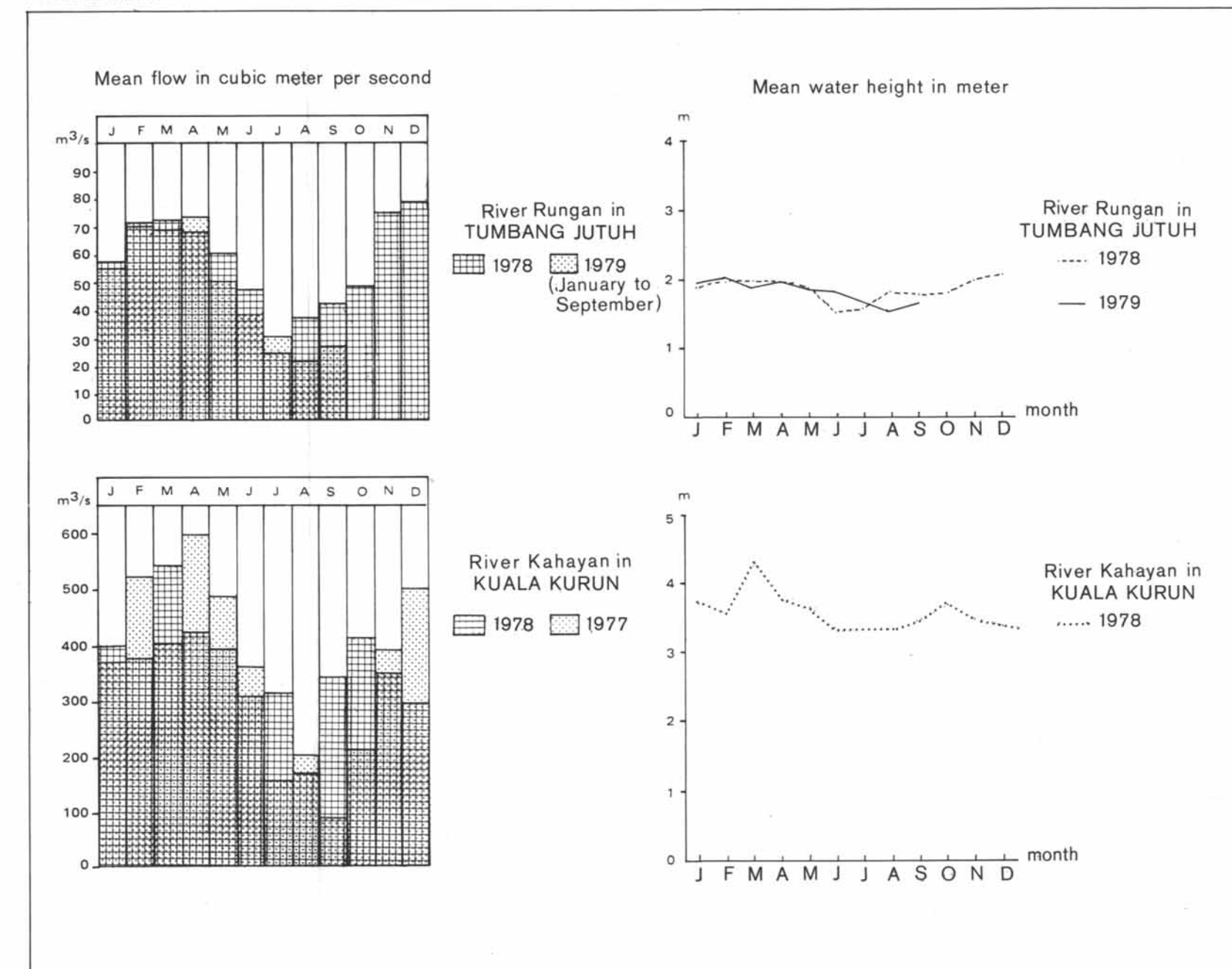
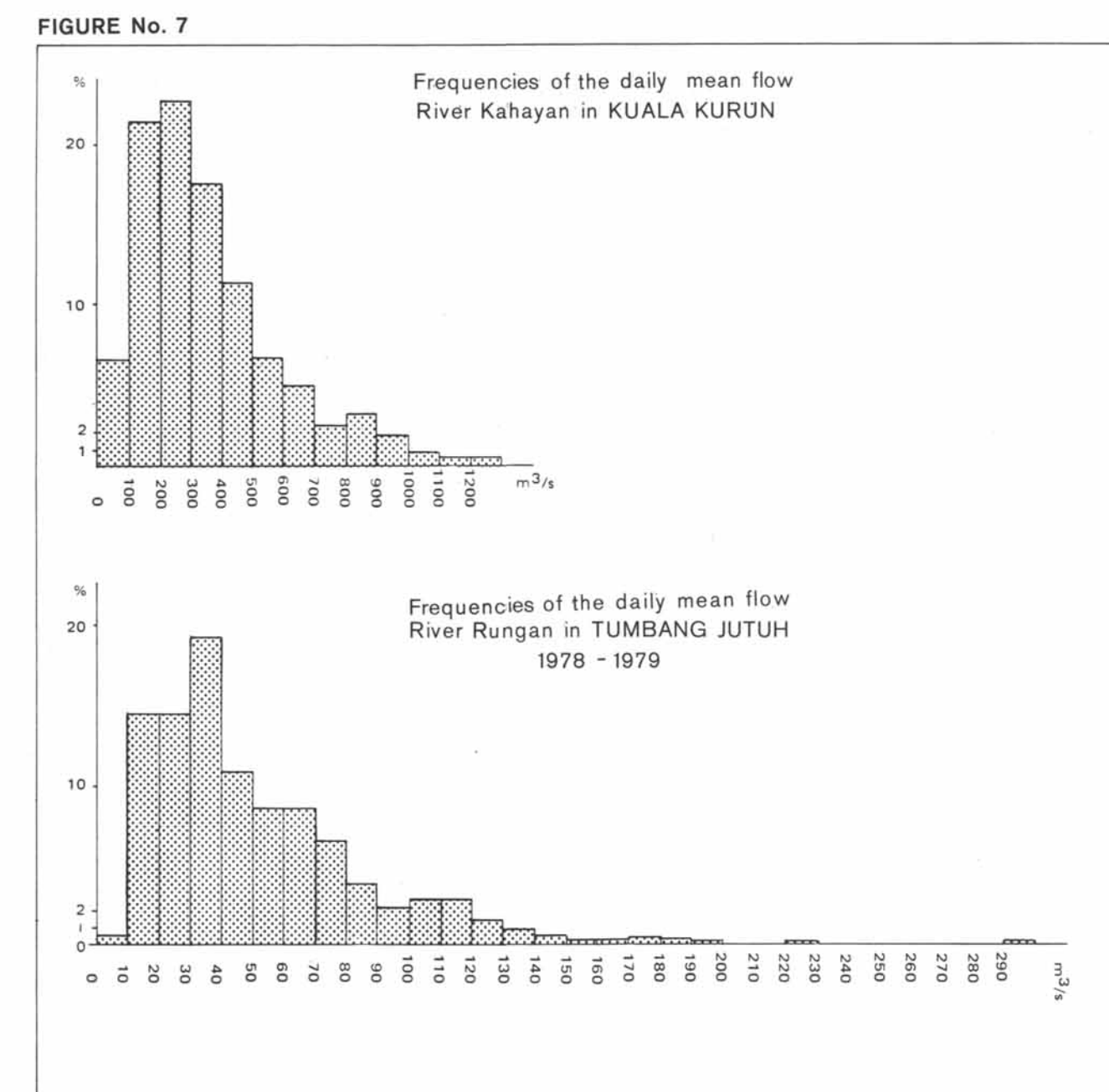
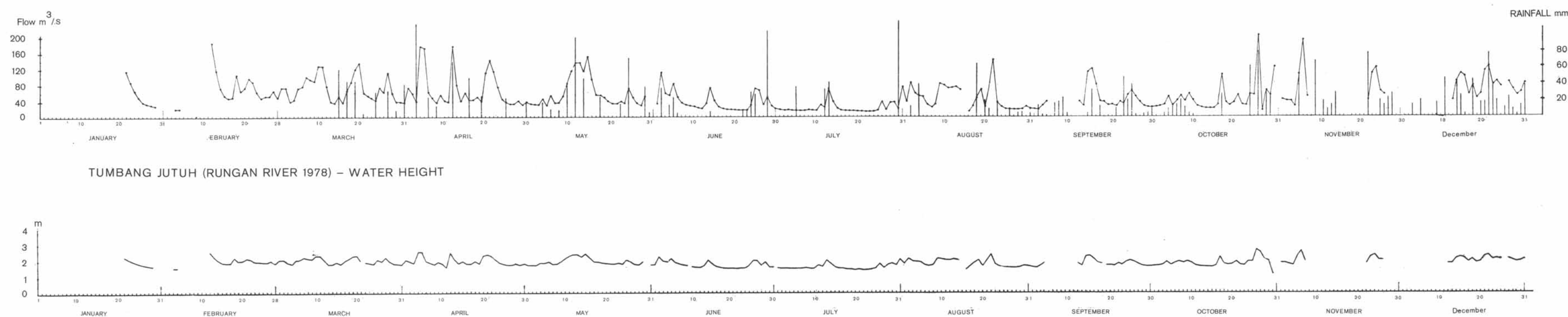


FIGURE No. 5



VARIATION of the MONTHLY RAINFALL

FIGURE No. 6
TUMBANG JUTUH (RUNGAN RIVER 1978) - MEAN DAILY FLOW AND DAILY RAINFALL



Data from: Climatology, Lembaga Meteorologi dan Geofisika - Jakarta. Hydrology: DPMA - Bandung
 ORSTOM - TRANSMIGRATION June 1981
 (Data collected by D. Muller and R. Marten
 Drawn by : Bambang Ds.