LES ÎLES MARQUISES

ORO-HYDROGRAPHIE

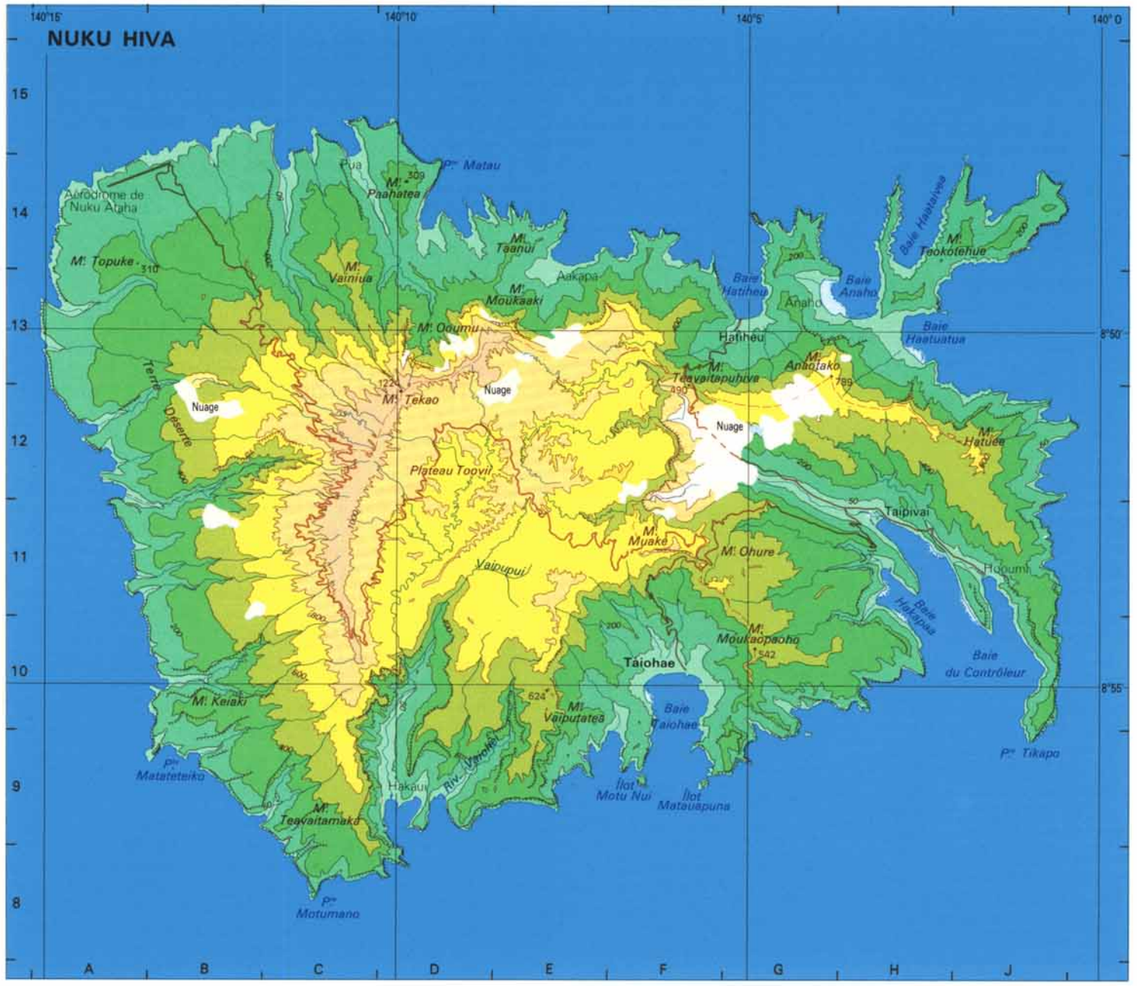



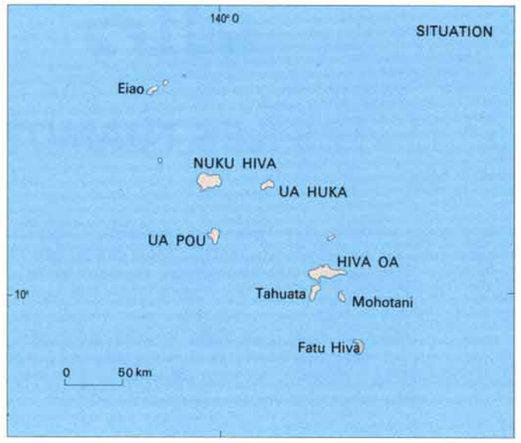

1 400 m
1 200
1 000
800
600
400
200
50
0

Atuona	Chef-lieu de commune
Puamau	Centre de commune associée
Anahi	Village
Natue	Lieu-dit, agglomération
	Route
	Limite de commune associée
	Aérodrome
• 889	Cote d'altitude (en mètres)

1 Platier immergé
2 Océan

Échelle 1: 150 000

0 3 6 9 12 15 km

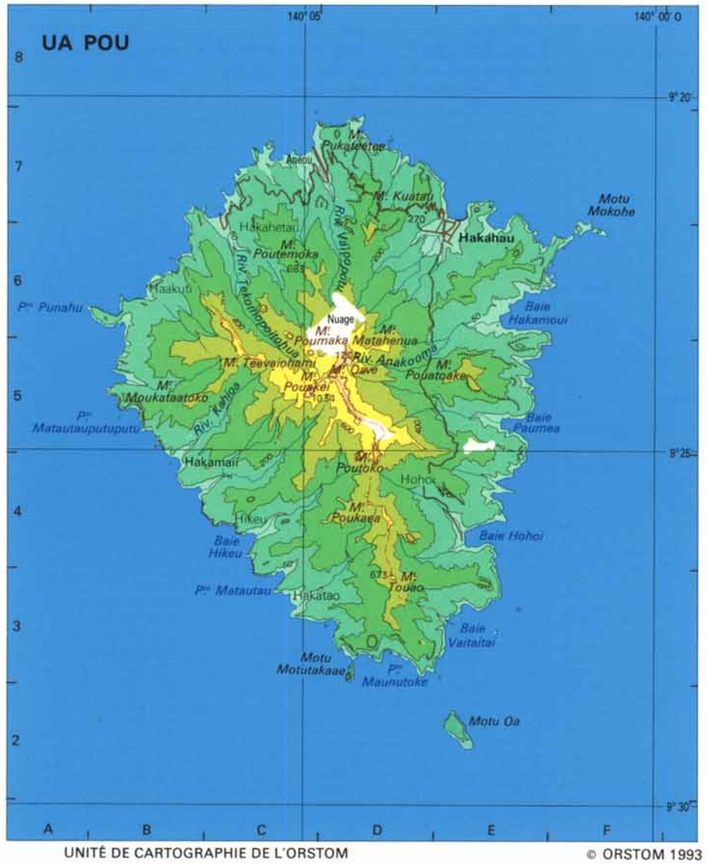

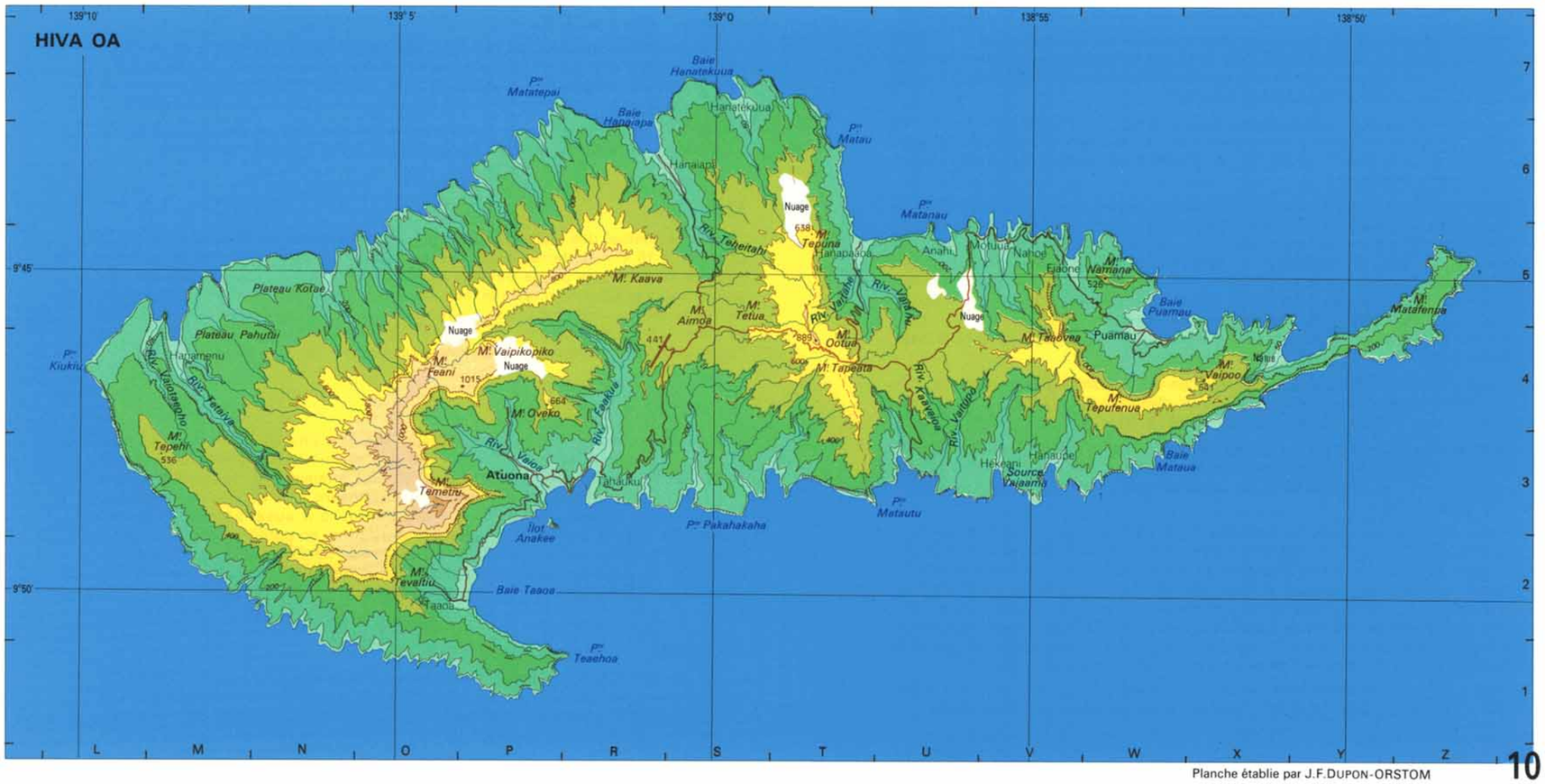

© ORSTOM 1993
Planche établie par J.F.DUPON-ORSTOM