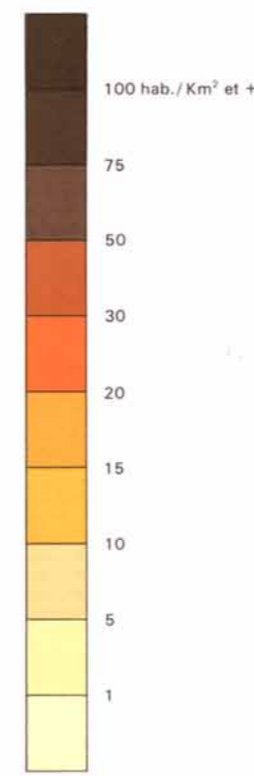
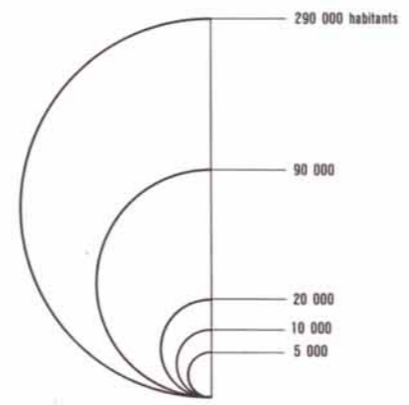
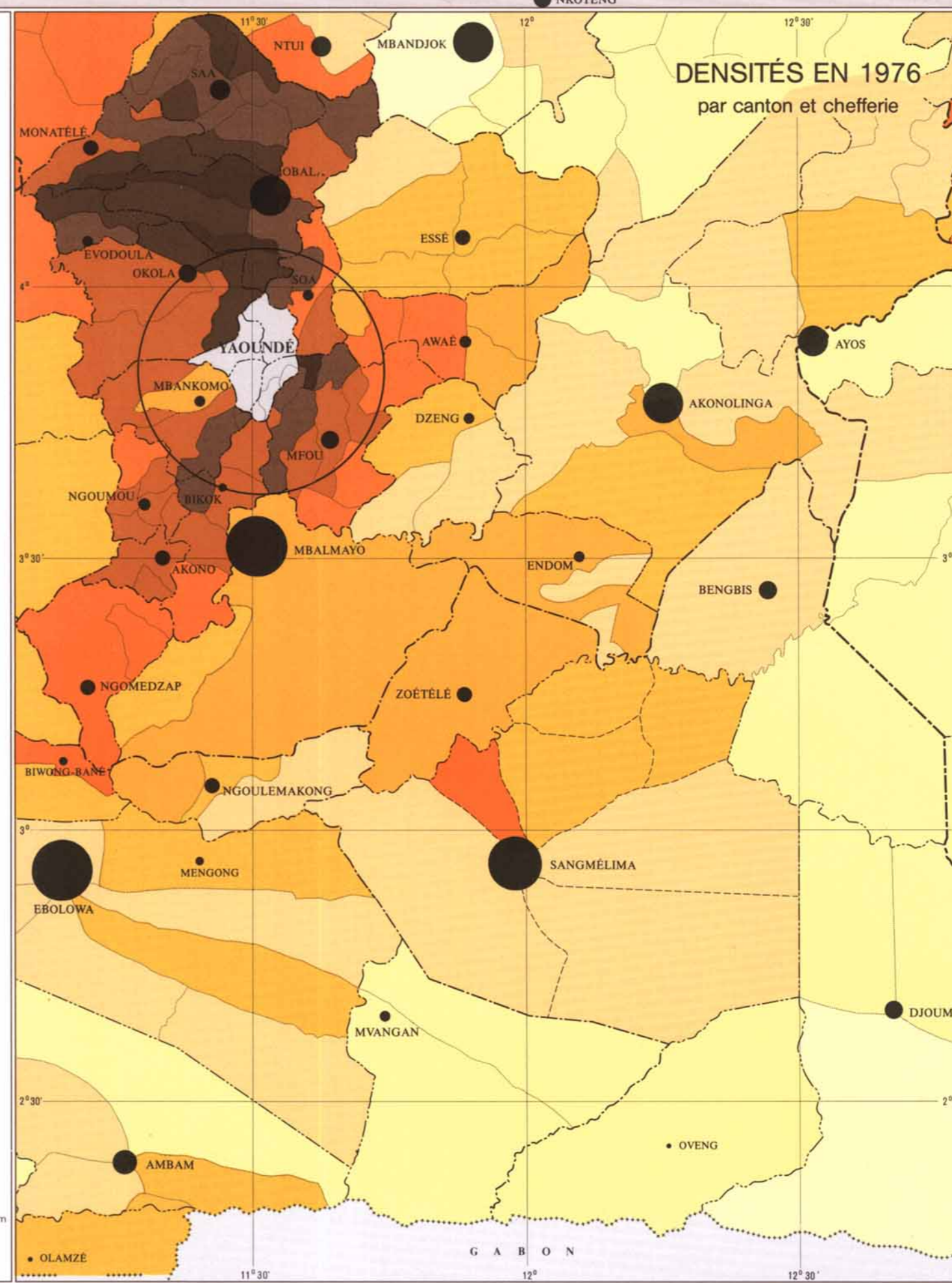


POPULATION DES CENTRES URBAINS ET ADMINISTRATIFS

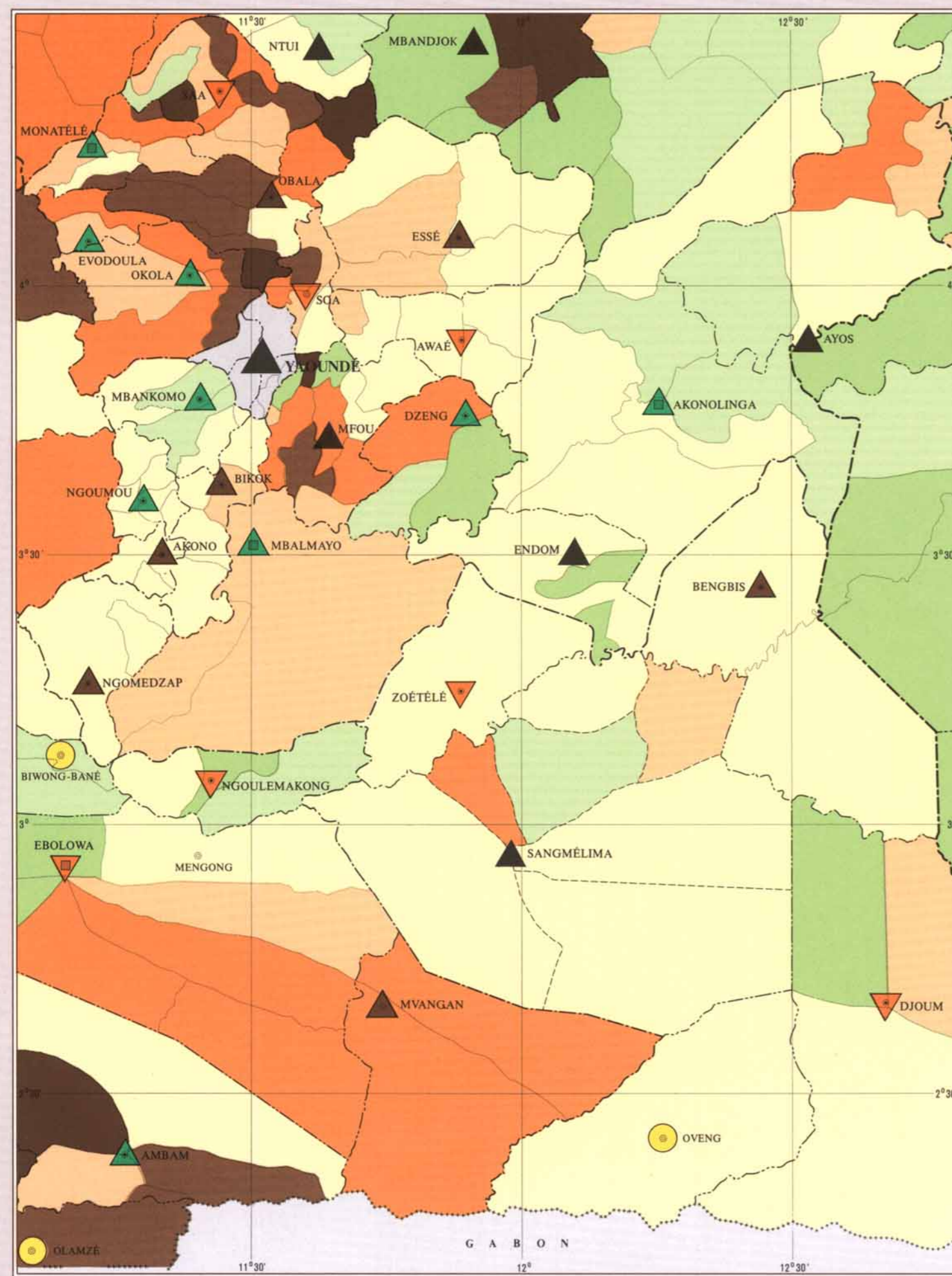
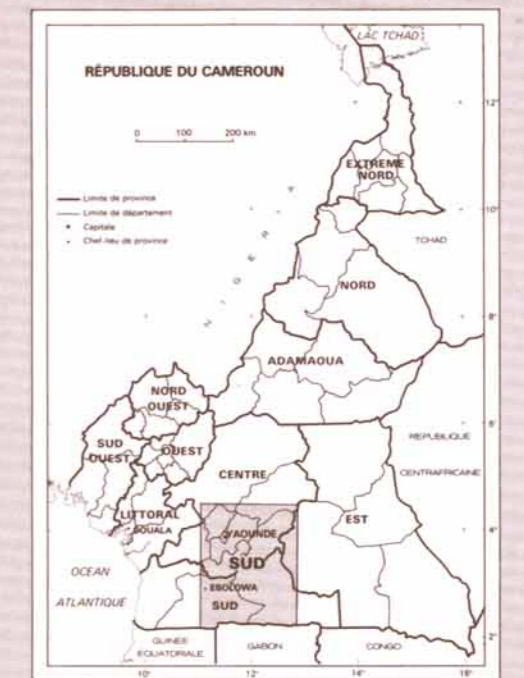


0 10 20 30 40 50 km

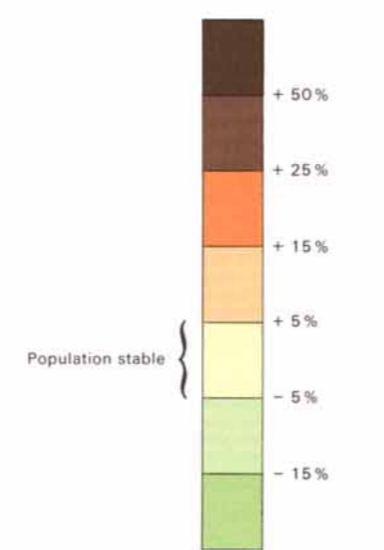


**POPULATION I**  
**EVOLUTION 1967-1976**

C. SANTOIR



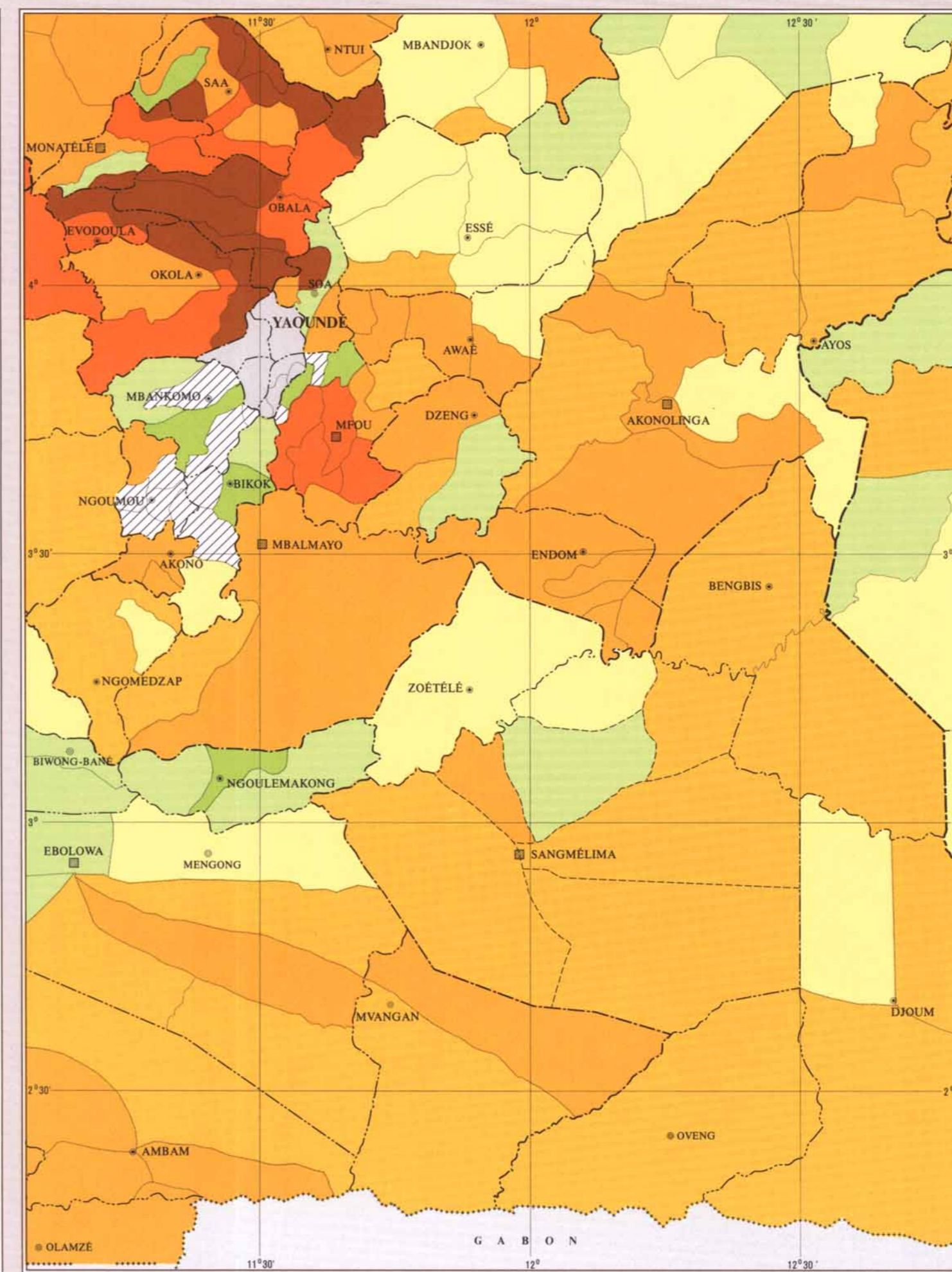
EVOLUTION DE LA POPULATION 1967-76  
par canton et chefferie



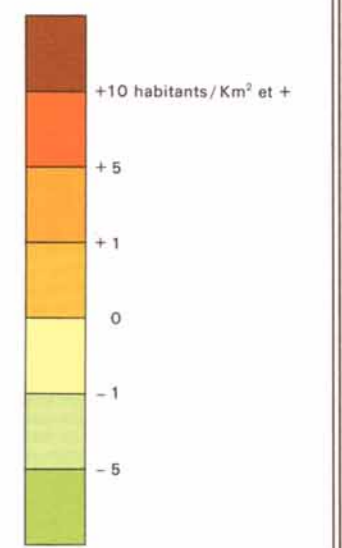
EVOLUTION DE LA POPULATION DES VILLES ET DES CENTRES ADMINISTRATIFS



0 10 20 30 40 50 km



EVOLUTION DE LA DENSITÉ 1967-76  
par canton et chefferie



Zone où les limites administratives ont évolué

0 10 20 30 40 50 km