
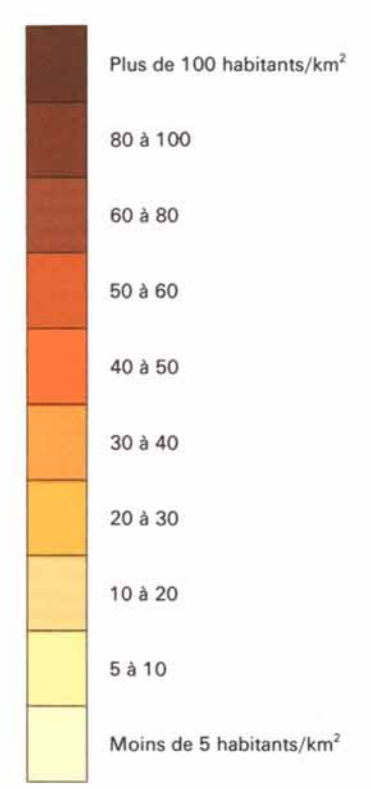
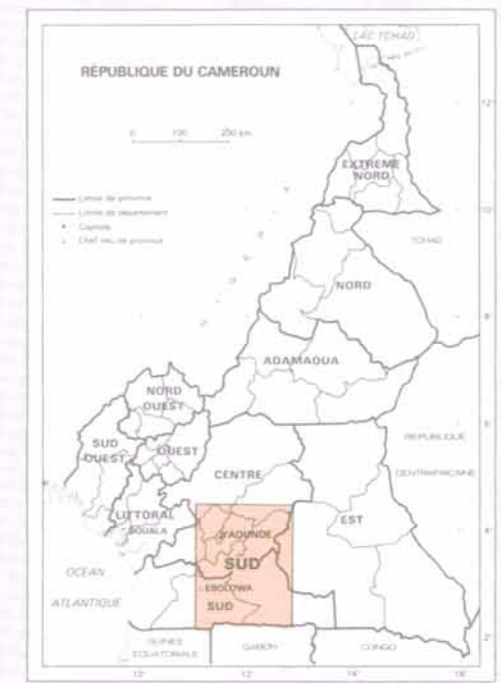


POPULATION II

DENSITÉS RURALES EN 1976

(par isolignes)

C. SANTOIR



Fond topographique extrait des cartes à 1 : 500 000 (Institut Géographique National)