REPUBLIK INDONESIA
DEPARTEMEN TRANSMIGRASI
REPUBLIQUE FRANÇAISE
ORSTOM
INSTITUT FRANÇAIS DE RECHERCHE SCIENTIFIQUE POUR LE DEVELOPPEMENT EN COOPERATION

PROPINSI LAMPUNG SUMATERA

2 DONNÉES CLIMATIQUES . CLIMATIC DATA DATA IKLIM

I - DISTRIBUTION DE LA PLUVIOMETRIE — *RAINFALL PATTERNS* — POLA CURAH HUJAN

Localisation des stations — *Situation of rainfall stations* — Letak stasiun curah hujan

- Type Baie de la Semangka *Semangka Bay type* _ Tipe Teluk Semangka
- Type Chaîne des Monts Barisan. *Barisan mountain type* _ Tipe Pegunungan Bukit Barisan
- Type Plaines de l'est _ *Eastern Plain type* _ Tipe Dataran rendah
- ○ données avant 1941 _ *data before 1941* _ data sebelum 1941
- ● données depuis 1951 _ *data since 1951* _ data sesudah 1951
- + moins de 10 ans _ *less than 10 years* _ kurang dari 10 tahun

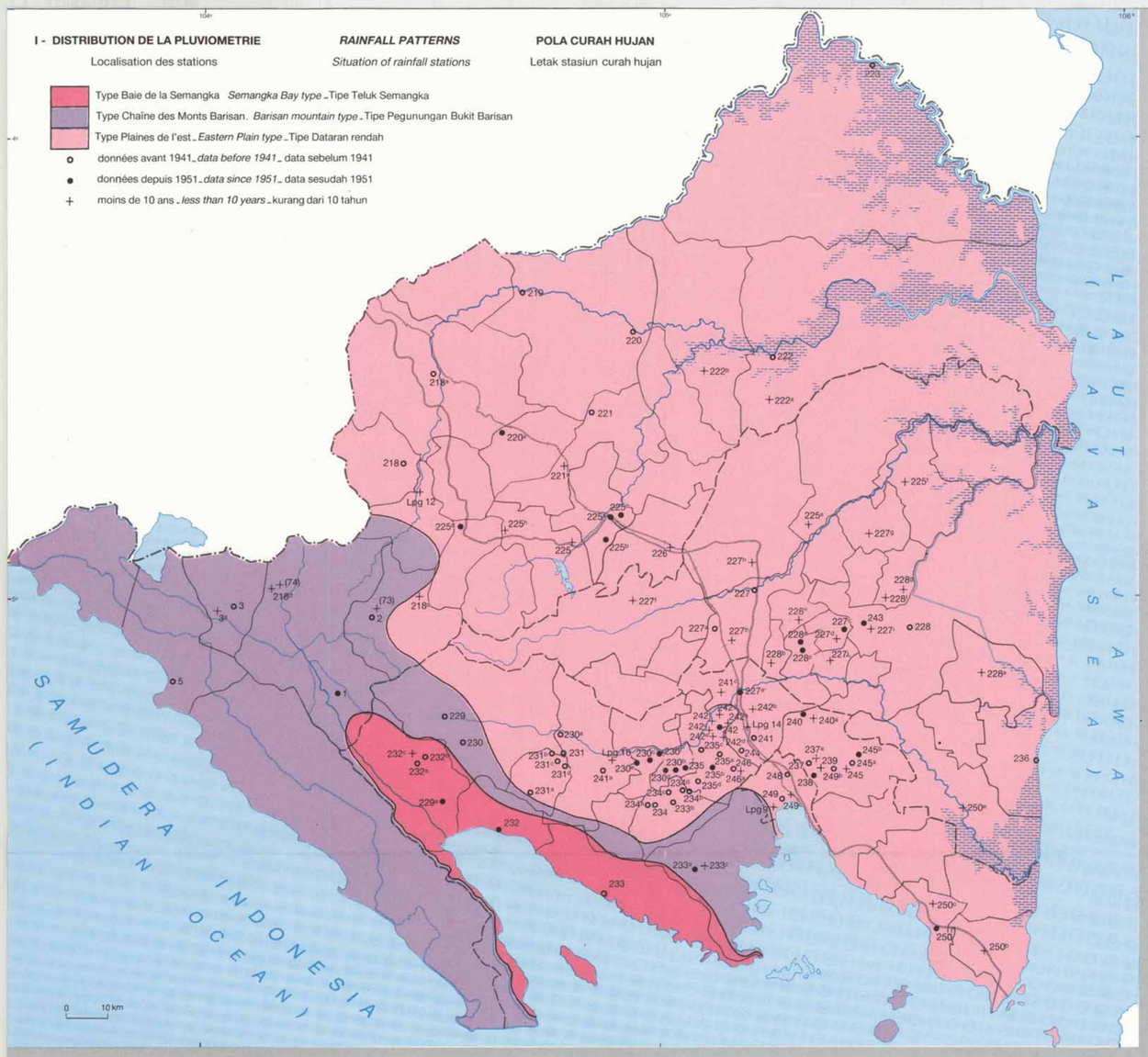

II - PLUVIOMETRIE ANNUELLE MOYENNE _ *MEAN ANNUAL RAINFALL* _ RATA-RATA CURAH HUJAN TAHUNAN

1500 — 2000 — 2500 — 3000 — 3500 — 4000 mm.

Isohyète annuelle — *Scale of rainfall* — Skala curah hujan

• Points cotés (m) — *Spot height (m)* — Titik tinggi (m)

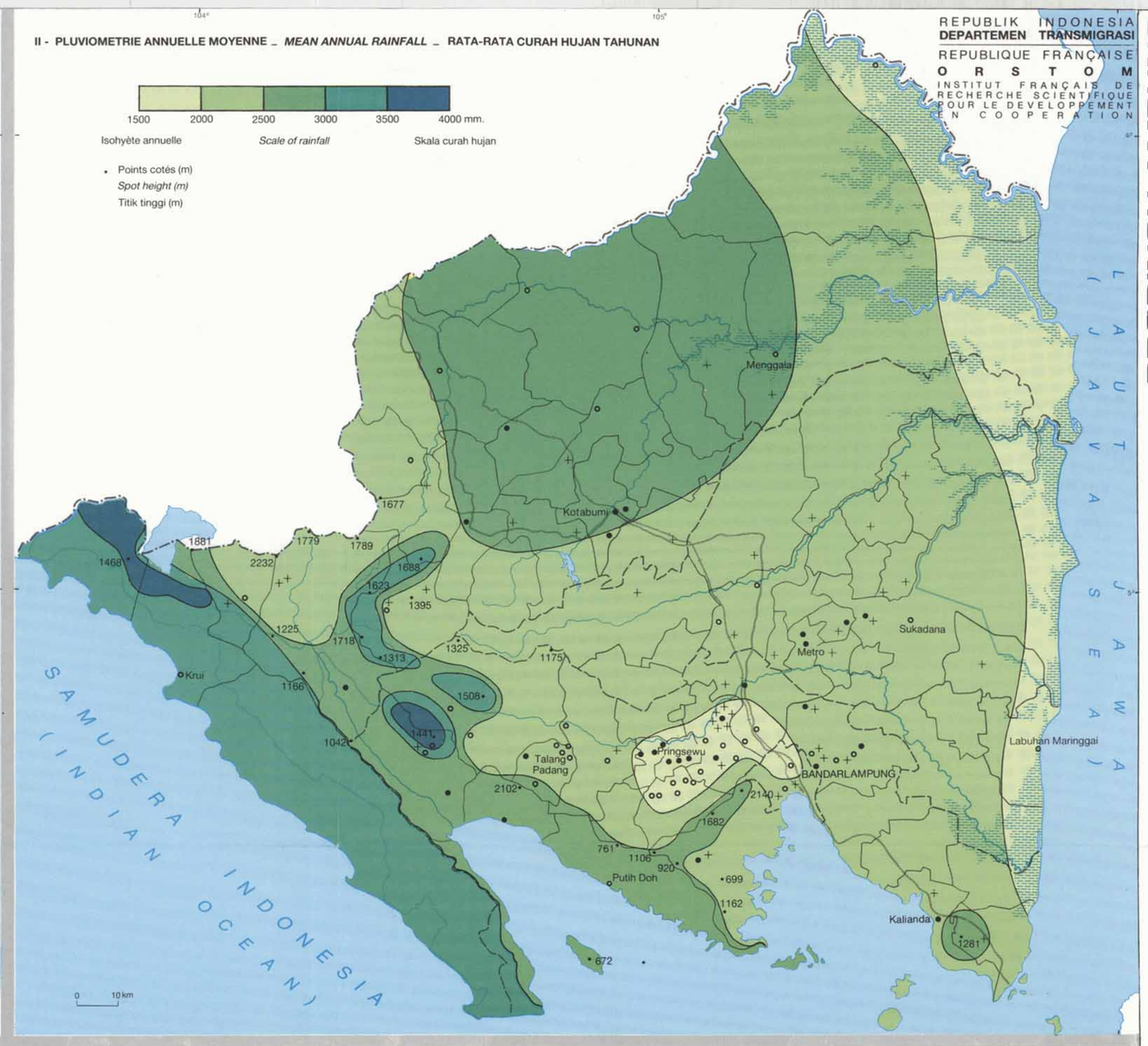

III - RISQUES DE SÉCHERESSE — *RISKS OF DROUGHT* — RESIKO KEMARAU

Nombre de mois/an à risque de sécheresse supérieur à 50 % (sécheresse si P < 100 mm /mois)
Number of months/year with a risk of drought over 50 % (drought if rainfall < 100 mm /month)
Jumlah bulan/tahun dengan resiko kemarau di atas 50 % (kemarau kalau curah hujan < 100 mm /bulan)

0 — 1-2 — 3 — 4-5

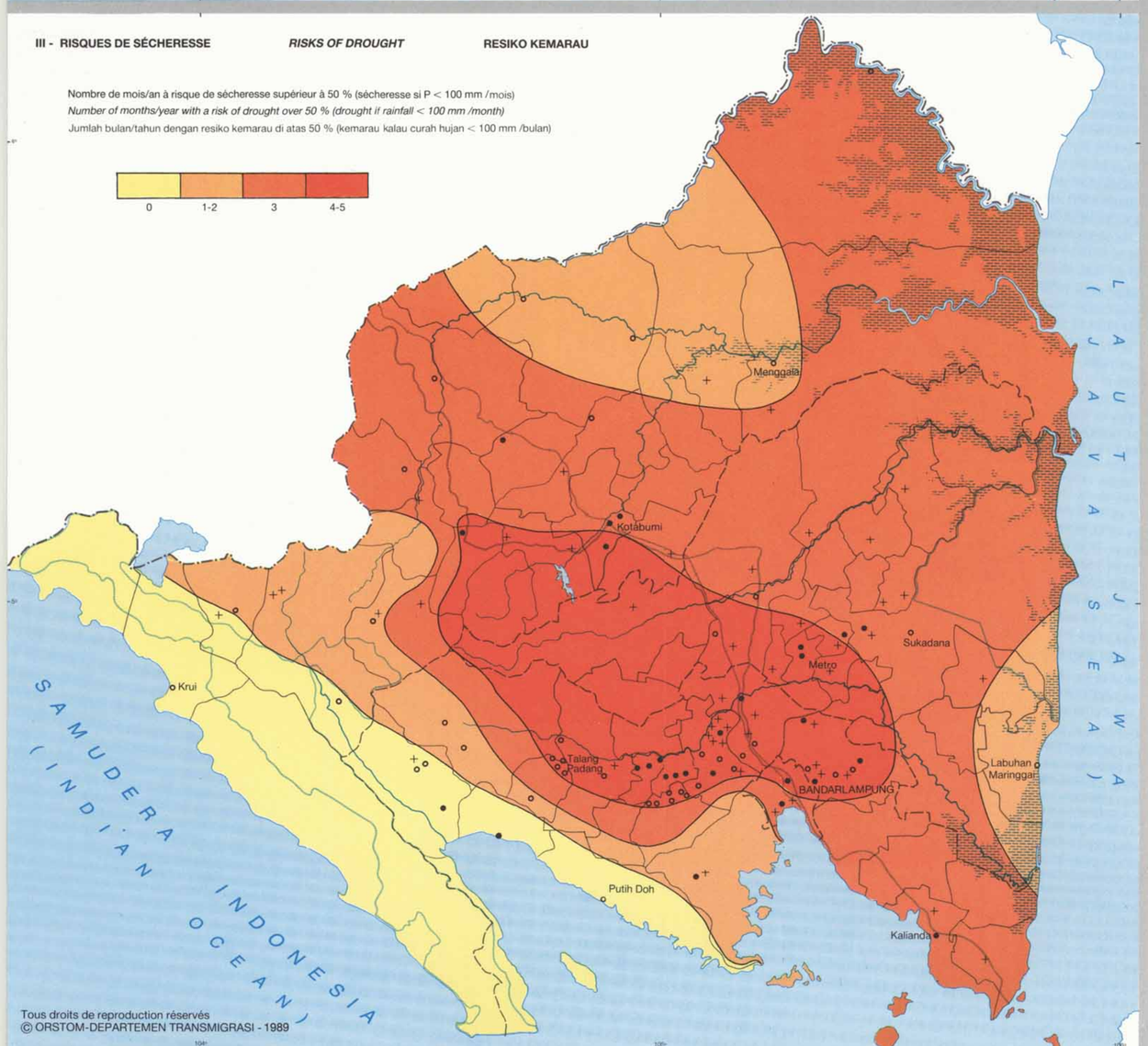

Tous droits de reproduction réservés
© ORSTOM-DEPARTEMEN TRANSMIGRASI - 1989

I - PLUVIOMETRIE MENSUELLE EN POURCENTAGE DE LA PLUVIOMETRIE ANNUELLE _ *MONTHLY RAINFALL IN PERCENTAGE OF ANNUAL RAINFALL*
PROSENTASE CURAH HUJAN BULANAN DARI CURAH HUJAN TAHUNAN

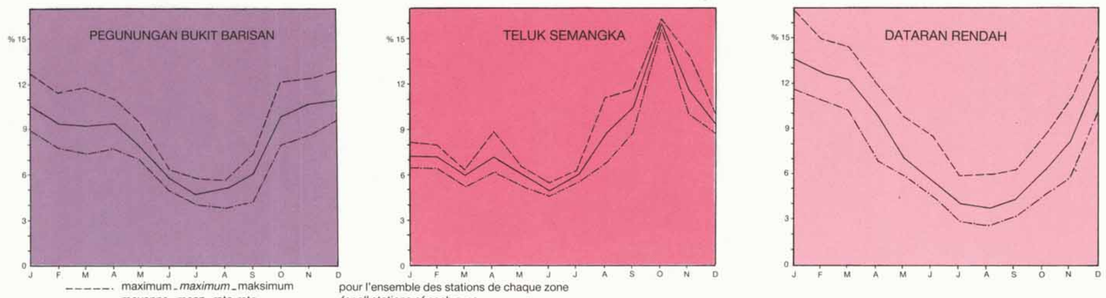

maximum _ *maximum* _ maksimum
moyenne _ *mean* _ rata-rata
minimum _ *minimum* _ minimum

pour l'ensemble des stations de chaque zone
for all stations of each area
untuk semua stasiun di masing_masing wilayah

II - PLUVIOMETRIE MENSUELLE MOYENNE _ *MEAN MONTHLY RAINFALL* _ RATA-RATA CURAH HUJAN BULANAN

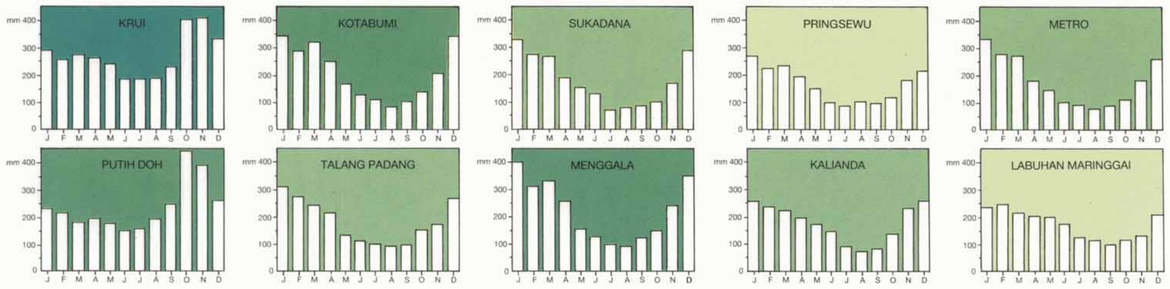

III - FRÉQUENCES DES PRÉCIPITATIONS MENSUELLES INFÉRIEURES A 100 mm. _ *FREQUENCY OF MONTHLY RAINFALL LESS THAN 100 mm.*
FREKUENSI CURAH HUJAN BULANAN DI BAWAH 100 mm.

15590

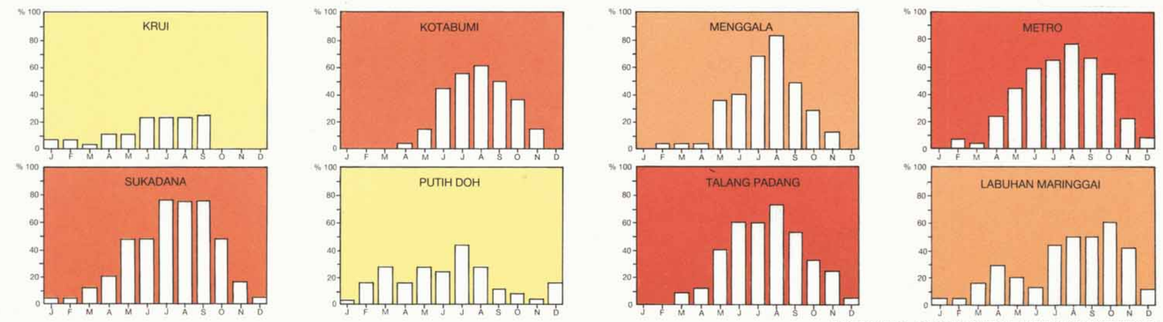

SOURCES _ *SOURCES* _ SUMBER
Data Lembaga Meteorologi dan Geofisika, Jakarta 1916 s/d 1986

Carte réalisée par _ Dibuat oleh : ORSTOM _ DEPARTEMEN TRANSMIGRASI
Patrice Levang, Ir. Musrifah Mufti , Wiyono
Cartographie - Kartografi : Eric Broussouloux
Dessin - Gambar : Yanto Wahyantono, GEOSUM